

(HIFIL8.RZC) 21168

NORTHWEST ARKANSAS NTL (X.N.A)


HIGHFILL EIGHT DEPARTURE


AL-9274 (FAA)


FAYETTEVILLE/SPRINGDALE/ROGERS, ARKANSAS


ATIS
 119.425
 GND CON
 121.9
 NORTHWEST ARKANSAS NTL TOWER ★
 127.1
 RAZORBACK DEP CON ★
 126.6 305.2 (EAST)
 121.0 244.575 (WEST)
 MEMPHIS CENTER
 126.1 269.0


**TOP ALTITUDE:
5000**


SPRINGFIELD
 116.9 SGF 
 Chan 116
 N37°21.36'-W93°20.04'
 L-16, H-5


HARRISON
 112.5 HRO 
 Chan 72
 N36°19.10'-W93°12.80'
 L-16

DOGWOOD
 109.4 DGD 
 Chan 31
 N37°01.41'-W92°52.62'
 L-16


BARTLESVILLE
 117.9 BVO 
 Chan 126
 N36°50.06'-W96°01.11'
 L-15, H-6


TULSA
 114.4 TUL 
 Chan 91
 N36°11.78'-W95°47.29'
 L-15, H-6


RAZORBACK
 116.4 RZC 
 Chan 111
 N36°14.79'-W94°07.28'
 L-16, H-6


WILL ROGERS
 114.1 IRW 
 Chan 88
 N35°21.52'-W97°36.55'
 L-15, H-6

TAKEOFF MINIMUMS
 Rwy 16, 34: Standard.
 NOTE: RADAR required.

LITTLE ROCK
 113.9 LIT 
 Chan 86
 N34°40.66'-W92°10.83'
 L-18, H-6

OKMULGEE
 114.9 OKM 
 Chan 96
 N35°41.58'-W95°51.96'
 L-15, H-6

HOT SPRINGS
 110.0 HOT 
 Chan 37
 N34°28.72'-W93°05.44'
 L-17

FORT SMITH
 110.4 FSM 
 Chan 41
 N35°23.31'-W94°16.29'
 L-16, H-6

NOTE: Chart not to scale.

SC-1, 09 SEP 2021 to 07 OCT 2021

SC-1, 09 SEP 2021 to 07 OCT 2021

DEPARTURE ROUTE DESCRIPTION

TAKEOFF RUNWAY 16: Climbing right turn heading 180°, thence . . .

TAKEOFF RUNWAY 34: Climb heading 339° to 1800, thence . . .

. . . for RADAR vectors to filed/assigned route. Climb and maintain 5000 or other assigned altitude. Expect filed altitude ten minutes after departure.

LOST COMMUNICATION: If communications are not established within 2 minutes after departure, climb and maintain 5000 feet and proceed direct RZC VORTAC, then proceed on course.

HIGHFILL EIGHT DEPARTURE

(HIFIL8.RZC) 05DEC19

FAYETTEVILLE/SPRINGDALE/ROGERS, ARKANSAS

NORTHWEST ARKANSAS NTL (X.N.A)