

WAAS CH 82418 W18A	APP CRS 186°	Rwy Idg TDZE Apt Elev	5700 6763 6763
--	------------------------	-----------------------------	---

RNAV (GPS) RWY 18

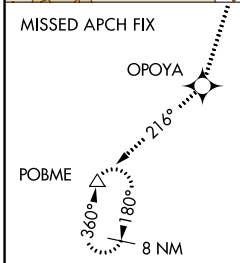
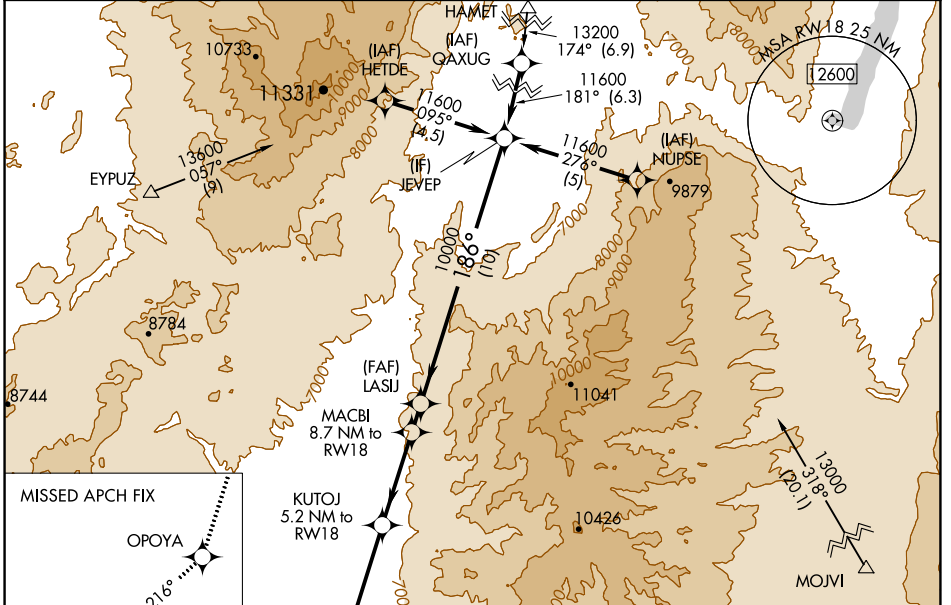
PANGUITCH MUNI (U55)

⚠ For uncompensated Baro-VNAV systems, LNAV/VNAV NA below -28°C (-18°F) or above 54°C (130°F). DME/DME RNP-0.3 NA. When local altimeter setting not received use Bryce Canyon altimeter setting and increase all DA 149 feet and all MDA 160 feet, increase LPV visibility ¼ mile and increase LNAV visibility and Circling Cat B visibility ¼ mile. Baro-VNAV and VDP NA with Bryce Canyon altimeter setting.

⚠ -28°C

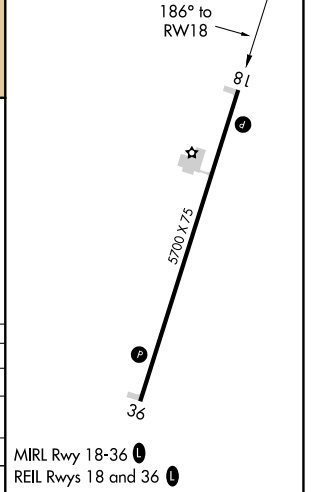
MISSED APPROACH: Climb to 12500 direct OPOYA and on track 216° to POBME and hold, continue climb-in-hold 12500.

AWOS-3 133.125	SALT LAKE CENTER 133.6 269.25	CTAF 122.9
--------------------------	---	----------------------



ELEV 6763	TDZE 6763
-----------	-----------

12500	OPOYA	POBME	JEVEP	
↑	⬠	△		
*INAV only.				
	*2.1 NM to RW18	KUTOJ 5.2 NM to RW18	MACBI 8.7 NM to RW18	LASIJ 10000
	8460*	9600*	10000	11600
	2.1 NM	3.1 NM	3.5 NM	1.1 NM
			10 NM	
CATEGORY	A	B	C	D
LPV DA	6963-1	200 (200-1)		NA
LNAV/VNAV DA	7331-2	568 (600-2)		NA
LNAV MDA	7460-1	697 (700-1)		NA
CIRCLING	7460-1	697 (700-1)		NA



SW-4, 09 SEP 2021 to 07 OCT 2021

SW-4, 09 SEP 2021 to 07 OCT 2021

MIRL Rwy 18-36
REIL Rwy 18 and 36