


CRIED ONE DEPARTURE

AL-198 (FAA)


WILLIAM P HOBBY (HOU)
HOUSTON, TEXAS

**TOP ALTITUDE:
16000**

D-ATIS
124.6
CLNC DEL
125.45
CPDLC
GND CON
121.9
HOBBY TOWER
118.7 256.9
HOUSTON DEP CON
132.25 285.425

CEDAR CREEK
114.8 CQY 
Chan 95
N32°11.14'-W96°13.09'
L-17,H-6


CRIED
N31°21.24'
W95°39.68'


LUFKIN
112.1 LFK 
Chan 58

STELL
N30°50.41'
W95°32.65'

BLTWY
N30°36.34'
W95°29.47'

LITLD
N30°30.29'
W95°28.10'

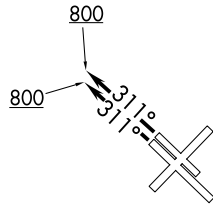
NAVASOTA
115.9 TNV 
Chan 106

HUMBLE
116.6 IAH 
Chan 113

NOTE: RADAR required.

TAKEOFF MINIMUMS

Rwys 4, 13L/R, 31L/R: Standard.
Rwy 22: Standard with minimum climb of 290' per
NM to 1500.



(NARRATIVE ON FOLLOWING PAGE)

NOTE: Chart not to scale.

CRIED ONE DEPARTURE

SC-5, 07 OCT 2021 to 04 NOV 2021

SC-5, 07 OCT 2021 to 04 NOV 2021