


(NCLUS1.NCLUS) 21112  
**NCLUS ONE DEPARTURE**


AL-6846 (FAA)

RICKENBACKER INTL (LCK)  
 COLUMBUS, OHIO


ATIS  
 132.75  
 CLNC DEL  
 125.275 275.8  
 GND CON  
 125.275 275.8  
 COLUMBUS DEP CON  
 134.0 279.6  
 RICK TOWER\*  
 120.05 348.4

**TOP ALTITUDE:  
 ASSIGNED BY ATC**

ROSEWOOD  
 117.5 ROD   
 Chan 122  
 N40°17.27'  
 W84°02.59'  
 L-27, H-10

APPLETON  
 116.7 APE   
 Chan 114  
 N40°09.06'  
 W82°35.30'  
 L-29, H-10

TARRY  
 N40°03.26'  
 W83°54.85'  
 L-27, H-10

DAYTON  
 114.5 DGN   
 Chan 92  
 N40°00.99'-W84°23.81'  
 L-27, H-10

PKACZ


NOWZU

RDBUV

OWEBO

POMCT

POBSE

YORK  
 112.8 YRK   
 Chan 75  
 N38°38.65'  
 W82°58.70'  
 L-26

OHIOS  
 N38°49.10'  
 W82°40.65'  
 L-26, H-10

NOTE: RADAR required.

TAKEOFF MINIMUMS:  
 Rwy 5L, 5R: Standard.

NOTE: Chart not to scale.

**DEPARTURE ROUTE DESCRIPTION**

**TAKEOFF RWYS 5L/5R:** Climbing right turn to 3000 on heading 070° until crossing APE R-222, then right turn on heading 090° for RADAR vectors to assigned route, thence....  
 ....maintain ATC assigned altitude. Expect clearance to filed altitude/flight level 10 minutes after departure.

EC-2, 07 OCT 2021 to 04 NOV 2021

EC-2, 07 OCT 2021 to 04 NOV 2021