


TTYLR ONE ARRIVAL

WEST PALM BEACH, FLORIDA


PALM BEACH APP CON
 127.35 317.4
 PBI D-ATIS
 123.75
 SUA ATIS
 134.475

PUNTA GORDA
 110.2 PGD 
 N26°55.01'-W81°59.47'

L-21-23, H-23

TTYLR
 N26°55.98'
 W80°58.35'

WITHAM FLD



WILLIAM P GWINN
 NORTH PALM BEACH
 COUNTY
 GENERAL AVIATION

PALM BEACH INTL

 PALM BEACH
 COUNTY PARK


BOCA RATON


RACNO
 N26°40.41'
 W81°29.47'
 L-21-23

PALM BEACH
 115.7 PBI 
 Chan 104
 N26°40.80'
 W80°05.19'

3000

Ldg KPBI/KLNA/F45/KSUA/KBCT/06FA

LEE COUNTY
 111.8 RSW 
 Chan 55

SE-3, 02 DEC 2021 to 30 DEC 2021

SE-3, 02 DEC 2021 to 30 DEC 2021

NOTE: Chart not to scale.

NOTE: RADAR required.
 NOTE: DME required.

ARRIVAL ROUTE DESCRIPTION

PUNTA GORDA TRANSITION (PGD.TTYLR1): From over PGD VOR on PGD R-124 to RACNO, then on RSW R-063 to TTYLR

RACNO TRANSITION (RACNO.TTYLR1): From over RACNO on RSW R-063 to TTYLR.

LANDING ALL AIRPORTS: From TTYLR on PALM BEACH VORTAC (PBI) R-291 to cross PBI VORTAC at 3000. Expect RADAR vectors.

TTYLR ONE ARRIVAL

WEST PALM BEACH, FLORIDA