EASTOVER, SOUTH CAROLINA

HI-TACAN RWY 32

MC ENTIRE JNGB (KMMT)

AL-951 [USAF]

VORTAC MMT	APCH CRS	Rwy ldg	9009
113.2	328°	TDZE	243
Chan 79		Arpt Elev	254

T * When ALS inop, increase CAT CDE RVR 60, vis to 1⅛ miles.

ALSF-1 A1

† MISSED APPROACH: Climb to 1100 direct MORRL/1 DME then climbing right turn to 3100 intercept MMT R-058 direct JOGSA/12 DME and hold.

ATIS ★	SHAW APP CON	TOWER ★	GND CON
327.05	125.4 318.1	132.4 (CTAF) L 253.5	127.625 226.675

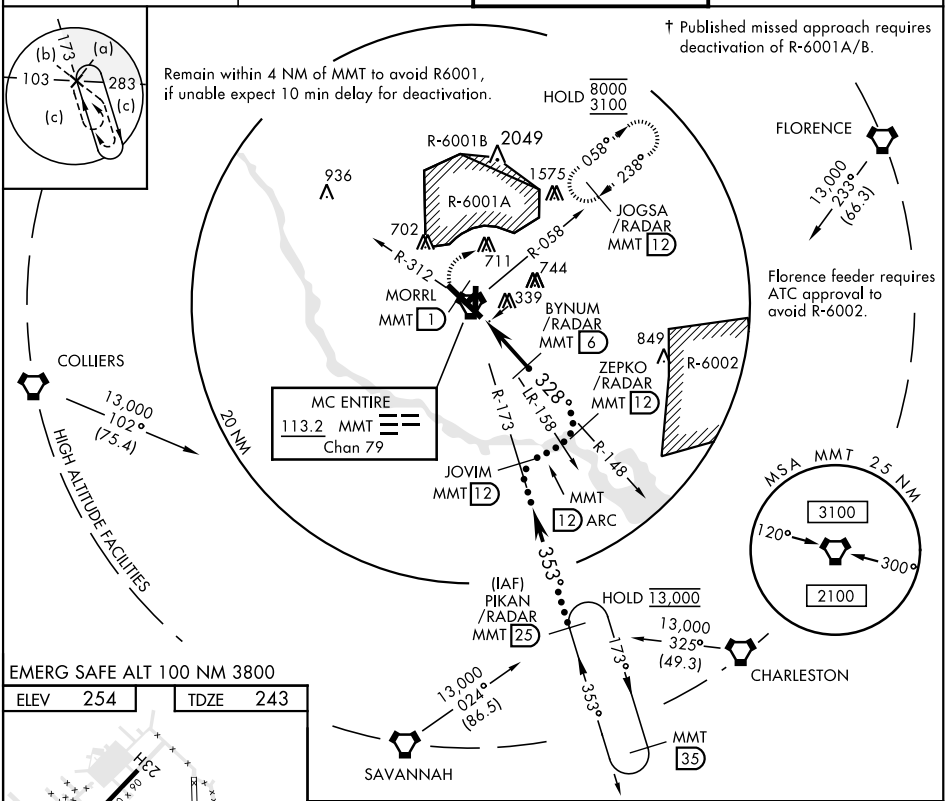

EMERG SAFE ALT 100 NM 3800

ELEV 254	TDZE 243

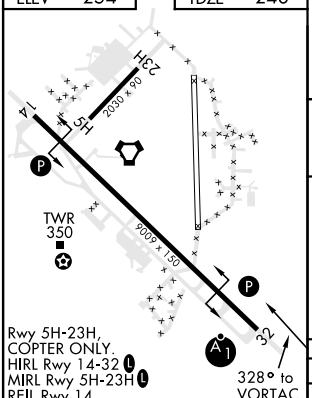

Rwy 5H-23H, COPTER ONLY.
HIRL Rwy 14-32 L
MIRL Rwy 5H-23H L
REIL Rwy 14

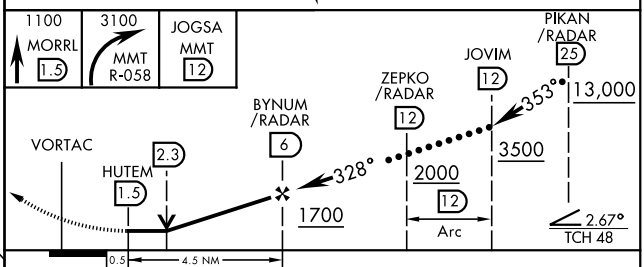

CATEGORY	C	D	E
S-32 *	640/40 397 (400-¾)		
C CIRCLING	880-1¾ 626 (700-1¾)	940-2¼ 686 (700-2¼)	1020-2¾ 766 (800-2¾)

FAF to MAP 4.5 NM

Knots	120	140	160	180	200
Min:Sec	2:15	1:56	1:41	1:30	1:21

EASTOVER, SOUTH CAROLINA
Amdt 4 25MAY17

33°55′N-80°48′W

MC ENTIRE JNGB (KMMT)

HI-TACAN RWY 32

SE-2, 02 DEC 2021 to 30 DEC 2021
SE-2, 02 DEC 2021 to 30 DEC 2021