VOR-A
SHERMAN AAF (FLV)

VORTAC MCI	APP CRS	Rwy ldg	N/A
113.25	296°	TDZE	N/A
Chan 79 (Y)		Apt Elev	771

DME required.

T A NA Procedure NA at night. Circling NA west of Rwy 16-34. Use Kansas City Intl altimeter setting.

MISSED APPROACH: Climbing right turn to 3000 on heading 340° and MCI R-309 to BOWLR and hold.

MCI ASOS	KANSAS CITY APP CON	CTAF
128.375	124.7 284.7	126.2 L

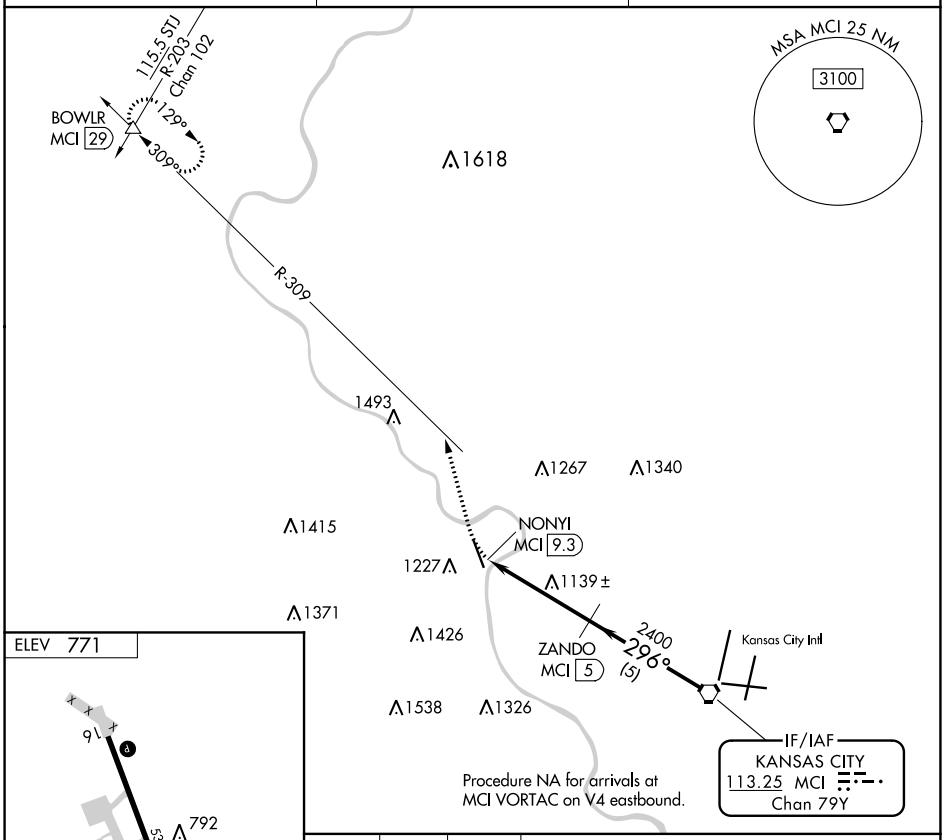

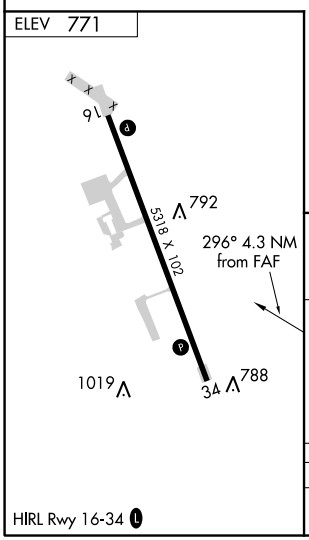

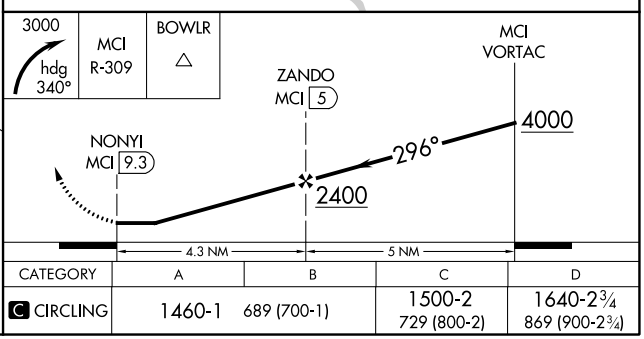

CATEGORY	A	B	C	D
C CIRCLING	1460-1	689 (700-1)	1500-2 729 (800-2)	1640-2¾ 869 (900-2¾)

NC-2, 30 DEC 2021 to 27 JAN 2022

NC-2, 30 DEC 2021 to 27 JAN 2022