

UNION CO, TROY SHELTON FLD (35A) 1 SW UTC-5(-4DT) N34°41.22' W81°38.47'

ATLANTA
L-24J, 25D
IAP

610 B NOTAM FILE AND

RWY 05-23: H3508X60 (ASPH) S-12.5 MIRL 1.0% up NE

RWY 05: PAPI(P2L)—GA 4.0° TCH 40'.

RWY 23: PAPI(P2L)—GA 4.0° TCH 38'. Tree.

SERVICE: S4 **FUEL** 100LL **LGT** MIRL Rwy 05-23 preset on med ints dusk-0500Z†, after 0500Z† **ACTIVATE**—CTAF. **ACTIVATE** PAPI Rwy 05 and Rwy 23—CTAF.

AIRPORT REMARKS: Attended Mon-Fri 1300-2200Z†. Self-serve fuel avbl 24 hrs. For svc after hrs call 864-426-3003.

AIRPORT MANAGER: 864-429-1680

WEATHER DATA SOURCES: AWOS-3PT 119.45 (864) 427-1514.

COMMUNICATIONS: CTAF/UNICOM 122.7

GREER APP/DEP CON 119.4 (1100-0445Z†)

ATLANTA CENTER APP/DEP CON 135.35 (0445-1100Z†)

CLEARANCE DELIVERY PHONE: For CD ctc Greer Apch at 864-877-8275. when Greer Apch clsd, for CD ctc Atlanta ARTCC at 770-210-7692.

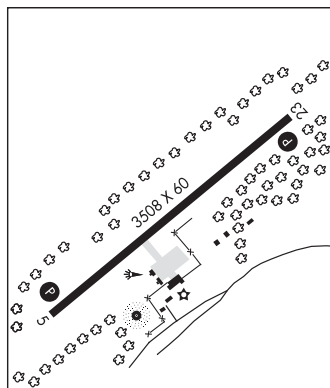
RADIO AIDS TO NAVIGATION: NOTAM FILE GRD.

GREENWOOD (H) (H) VORTACW 115.5 GRD Chan 102 N34°15.09'

W82°09.25' 045° 36.4 NM to fld. 630/1W.

NDB (MHW) 326 UOT N34°41.04' W81°38.54' at fld.

606/6W. NOTAM FILE AND.



VANCE N33°28.49' W80°26.92' NOTAM FILE AND.

CHARLOTTE
H-9B, 12G, L-24I

(L) **VORTACW** 110.4 **VAN** Chan 41 067° 13.8 NM to Santee Cooper Rgnl. 135/6W.

VOR unusable:

209°-243° blo 2,000'

244°-208° blo 18,000'

WALTERBORO

LOWCOUNTRY RGNL (RBW)(KRBW) 2 NE UTC-5(-4DT) N32°55.26' W80°38.44'

CHARLOTTE
H-9B, 12G, L-24I
IAP

101 B NOTAM FILE AND

RWY 05-23: H6002X100 (ASPH-CONC) S-70, D-101, 2S-95

PCN 26 F/B/X/T MIRL

RWY 05: PAPI(P2L)—GA 3.5° TCH 49'. Trees.

RWY 23: ODALS. REIL. PAPI(P2L)—GA 3.0° TCH 46'. Trees.

RWY 17-35: H5705X100 (ASPH-CONC) S-33.5, D-50.5

PCN 10 F/B/X/T

RWY 17: Tree.

RWY 35: Tree.

RWY 09-27: H5408X100 (ASPH-CONC) S-17, D-40

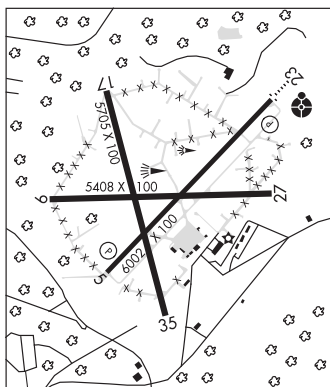
RWY 09: Trees.

SERVICE: S4 **FUEL** 100LL, JET A **LGT** ODALS Rwy 23; MIRLS Rwy 05-23; opr consly fm dusk-0300Z†. 0300Z† to dawn—CTAF.

AIRPORT REMARKS: Attended 1330-2300Z†. Parachute Jumping. 100LL self-svc fuel avbl 24 hrs. For after hrs svc call 843-549-2549. Lgtd water tank 0.98 miles from Rwy 09 thld on rwy cntrln. Rwy 09-27 mult locations of lrg cracking with joint sealer failing. Rwy 09-27 marking is faded and dfclt to see.

AIRPORT MANAGER: 843-893-7346

WEATHER DATA SOURCES: AWOS-3 118.725 (843) 538-3575.



CONTINUED ON NEXT PAGE

CONTINUED FROM PRECEDING PAGE

COMMUNICATIONS: CTAF/UNICOM 122.8

① CHARLESTON APP/DEP CON 120.7

GCO 121.725 (CHARLESTON CLNC DEL)

RADIO AIDS TO NAVIGATION: NOTAM FILE CHS.

CHARLESTON (H) (H) VORTAC 113.5 CHS Chan 82 N32°53.66' W80°02.27' 278° 30.5 NM to fld. 39/5W.

VOR unusable:

052°-060° byd 15NM blo 3,500'

052°-060° byd 30NM blo 5,000'

TAC AZM unusable:

052°-060° byd 15 NM blo 3,500'

052°-060° byd 30 NM blo 6,000'

108°-114° byd 29 NM blo 4,000'

141°-147° byd 14 NM blo 5,000'

230°-270° byd 12 NM blo 8,000'

287°-291° byd 32 NM blo 8,000'

287°-291° byd 8 NM blo 6,000'

DME unusable:

052°-060° byd 15 NM blo 3,500'

052°-060° byd 30NM blo 6,000'

108°-114° byd 29 NM blo 4,000'

ILS/DME 110.15 I-RBW Chan 38(Y) Rwy 23. Class IT.

WILLIAMSBURG RGNL (See KINGSTREE on page 373)

WINNSBORO

FAIRFIELD CO (FDW)(KFDW) 3 SW UTC-5(-4DT) N34°18.94' W81°06.51'

578 B TPA-1400(822) NOTAM FILE AND

RWY 04-22: H5243X100 (ASPH) S-42, D-60 MIRL 0.4% up SW

RWY 04: PAPI(P4L)-GA 3.0° TCH 32'. Thld dspcd 233'. Tree.

RWY 22: PAPI(P4L)-GA 3.0° TCH 40'. Tree.

SERVICE: S4 FUEL 100LL, JET A LGT ACTIVATE MIRL Rwy 04-22; PAPI

Rwy 04 and Rwy 22-CTAF.

AIRPORT REMARKS: Attended 1300-2300Z±. For FBO call (803) 635-3086.

AIRPORT MANAGER: (803) 718-0087

WEATHER DATA SOURCES: AWOS-3 119.075 (803) 712-2577.

COMMUNICATIONS: CTAF/UNICOM 123.05

① COLUMBIA APP/DEP CON 133.4

CLEARANCE DELIVERY PHONE: For CD ctc Columbia Apch at 803-822-5242 or 803-822-5040.

RADIO AIDS TO NAVIGATION: NOTAM FILE CAE.

COLUMBIA (H) (H) VORTAC 114.7 CAE Chan 94 N33°51.44'

W81°03.23' 356° 27.6 NM to fld. 404/2W.

VOR unusable:

000°-073° byd 35 NM blo 6,000'

200°-234° byd 12 NM blo 3,000'

235°-245° byd 12 NM blo 6,000'

246°-289° byd 12 NM blo 3,000'

290°-305° byd 12 NM blo 2,400'

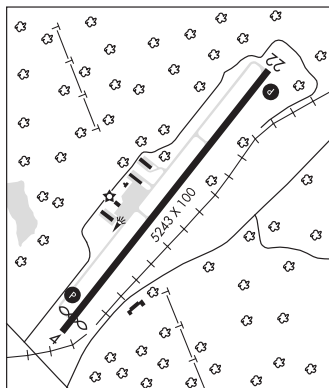
306°-344° byd 30 NM

345°-359° byd 10 NM blo 5,000'

CHARLOTTE

H-9B, 12G, L-24J, 25D

IAP



WOODWARD FLD (See CAMDEN on page 357)