LOC/DME I-DSO	APP CRS	Rwy Idg 8021
109.9	041°	TDZE 389
Chan 36		Apt Elev 422

ILS or LOC RWY 4

EVANSVILLE RGNL (EVV)

ASR

Circling Rwy 9 NA at night.

MISSED APPROACH: Climb to 1500 then climbing left turn to 2500 direct PXV VORTAC and hold.

ATIS	EVANSVILLE APP CON *	EVANSVILLE TOWER *	GND CON	CLNC DEL	UNICOM
120.2	124.025 290.9	118.7 (CTAF) L 257.8	121.9	126.6	122.95

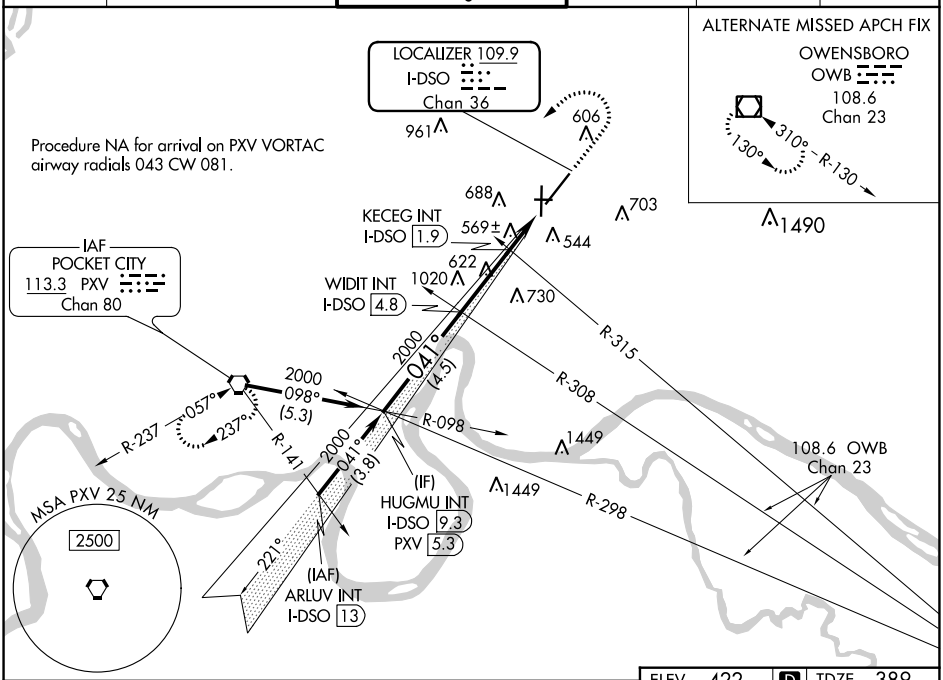

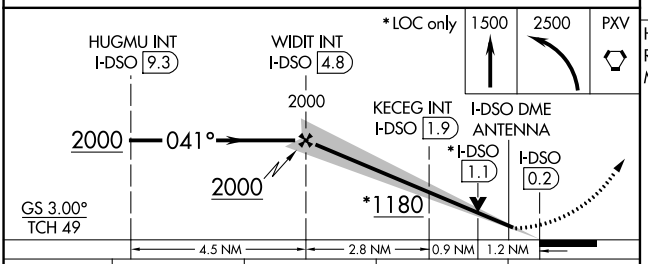

CATEGORY	A	B	C	D
S-ILS 4	589-¾ 200 (200-¾)			
S-LOC 4	1180-1 791 (800-1)	1180-1¼ 791 (800-1¼)	1180-2½ 791 (800-2½)	
C CIRCLING	1180-1 758 (800-1)	1180-1¼ 758 (800-1¼)	1180-2½ 758 (800-2½)	
KECEG FIX MINIMUMS (DUAL VOR RECEIVERS OR DME REQUIRED)				
S-LOC 4	820-1 431 (500-1)		820-1¼ 431 (500-1¼)	
C CIRCLING	920-1 498 (500-1)	1040-1 618 (700-1)	1040-1¾ 618 (700-1¾)	1040-2 618 (700-2)

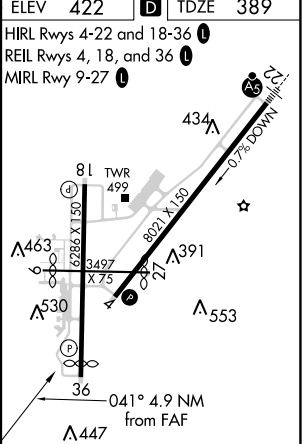

FAF to MAP 4.9 NM					
Knots	60	90	120	150	180
Min:Sec	4:54	3:16	2:27	1:58	1:38

EC-2, 27 JAN 2022 to 24 FEB 2022
EC-2, 27 JAN 2022 to 24 FEB 2022