OMAHA, NEBRASKA

TACAN Y RWY 30

OFFUTT AFB (KOFF)

TACAN OFF Chan **54**	APCH CRS **313°**	Rwy ldg **10,612** TDZE **985** Arpt Elev **1049**	AL-544 [USAF]

* When ALS inop, increase RVR to 55, vis to 1 mile.
** Circling not authorized N of Rwy 12-30.

ALSF-1

MISSED APPROACH: Climb to 3000 via OFF TACAN R-299 to SARPY and hold.

ATIS	OMAHA APP CON	TOWER	GND CON
126.025 273.5	**120.1 354.05** WEST **124.5 263.0** EAST	**123.7 279.625**	**121.7 289.4**

CAUTION: When Rwy 12 VGSI inop, circling to Rwy 12 not authorized at night.

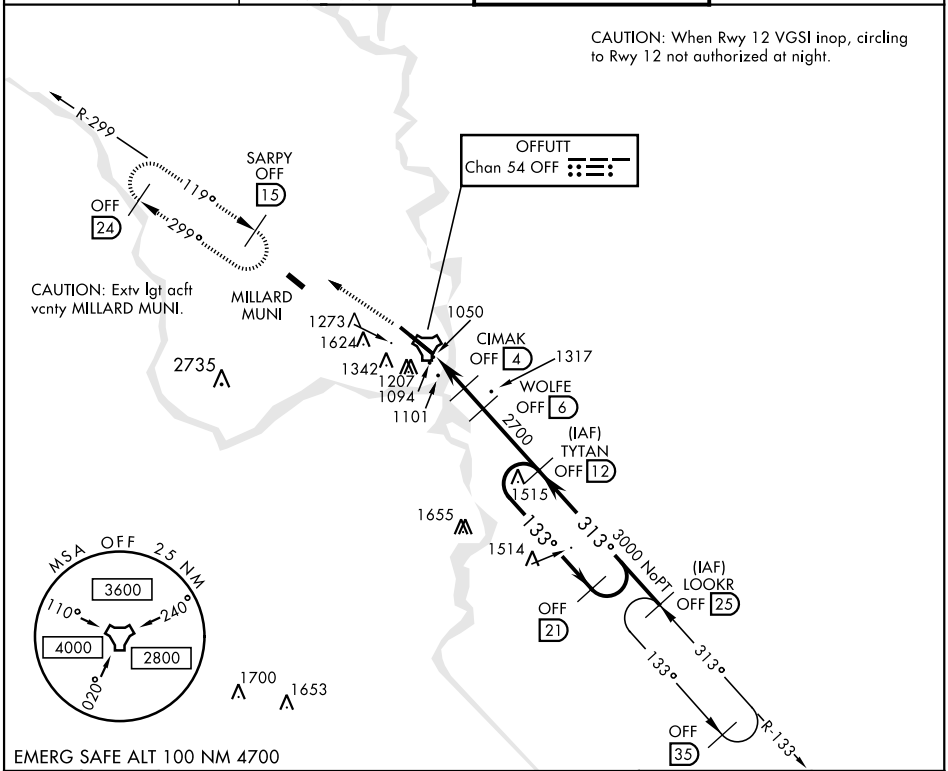

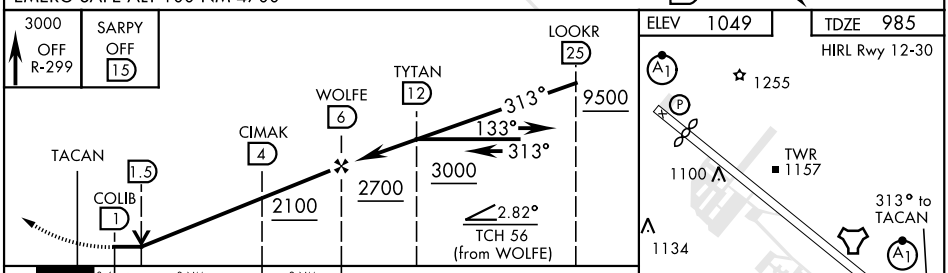

ELEV 1049 | TDZE 985

HIRL Rwy 12-30

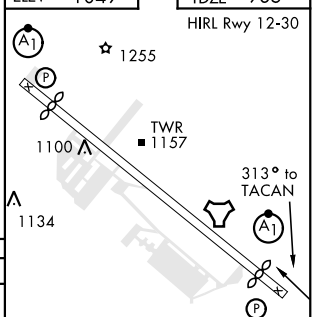

Rwy 12 ldg 10,696′
Rwy 30 ldg 10,612′
Rwy 12-30 ALS nstd

CATEGORY	A	B	C	D	E
S-30 *	1360/40 375 (400-¾)				
C CIRCLING **	1500-1 451 (500-1)	1600-1 551 (600-1)	1680-1¾ 631 (700-1¾)	1940-3 891 (900-3)	

NC-2, 27 JAN 2022 to 24 FEB 2022

NC-2, 27 JAN 2022 to 24 FEB 2022