ILS or LOC RWY 6
TETERBORO (TEB)

LOC I-TEB	APP CRS	Rwy ldg	6013
108.9	060°	TDZE	6
		Apt Elev	8

DME or RADAR required. ADF required for LOC only.

DME from TEB VOR/DME. For inop ALS, increase LOC Cat C/D visibility to 1⅜ SM. Circling NA Cats B, C, and D northwest of Rwys 6 and 19. When Circling to Rwy 24 at night, operational VGSI required, remain on or above VGSI glidepath until threshold.

MALSR

MISSED APPROACH: Climb to 1000, then climbing left turn to 2500 on TEB R-335 to PATRN INT and hold.

D-ATIS	NEW YORK APP CON	TETERBORO TOWER	GND CON	CLNC DEL	CPDLC
114.2 132.85	127.6 379.9	119.5	121.9	128.05	

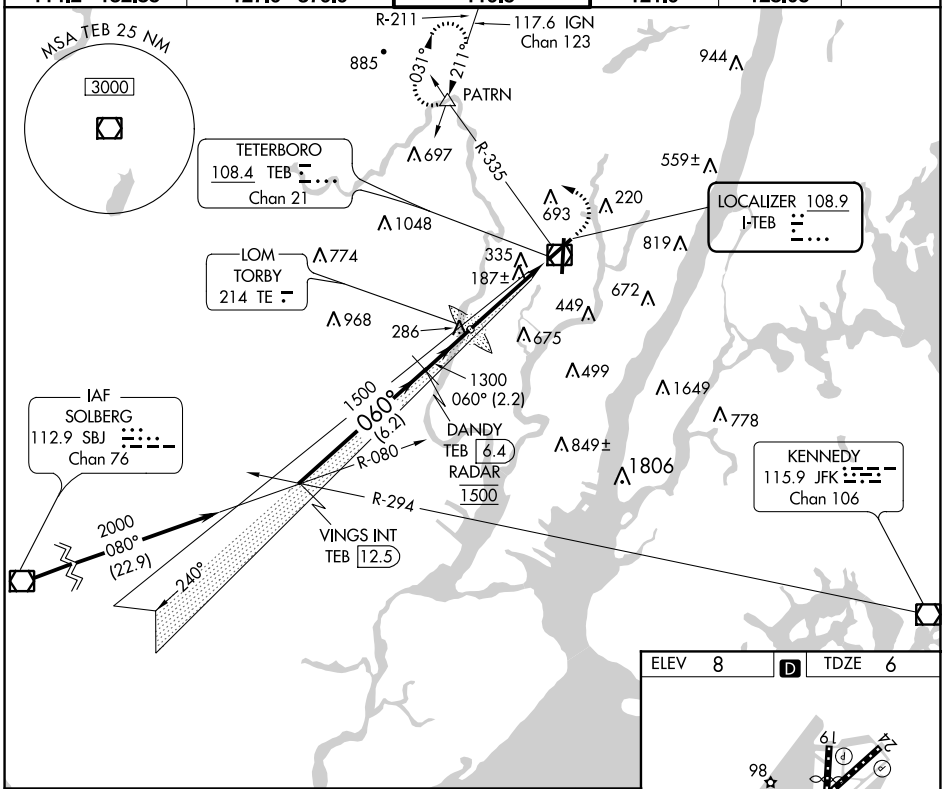

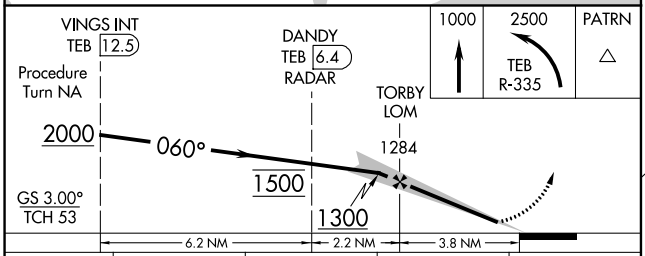

CATEGORY	A	B	C	D
S-ILS 6	206/18 200 (200-½)			
S-LOC 6	500/24 494 (500-½)		500/50 494 (500-1)	
C CIRCLING	760-1 752 (800-1)	760-1¼ 752 (800-1¼)	820-2½ 812 (900-2½)	1040-3 1032 (1100-3)

ELEV 8 D TDZE 6

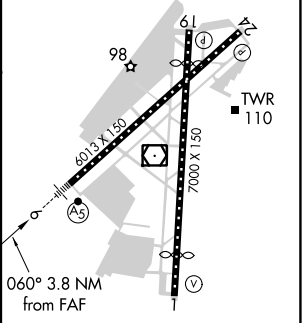

TDZ/CL Rwys 6 and 19
REIL Rwys 1, 6, 19 and 24
HIRL Rwys 1-19 and 6-24

FAF to MAP 3.8 NM

Knots	60	90	120	150	180
Min:Sec	3:48	2:32	1:54	1:31	1:16

NE-2, 27 JAN 2022 to 24 FEB 2022

NE-2, 27 JAN 2022 to 24 FEB 2022