RNAV (GPS) RWY 26

PIQUA/HARTZELL FLD (I17)

APP CRS	Rwy Idg	3998
262°	TDZE	986
	Apt Elev	993

RNP APCH.

T
A NA

Use James M Cox Dayton Intl altimeter setting.

MISSED APPROACH: Climb to 2700 direct MANUE and hold.

DAY ASOS	COLUMBUS APP CON	UNICOM
125.8	118.425 294.5 352.05	123.0 (CTAF) L

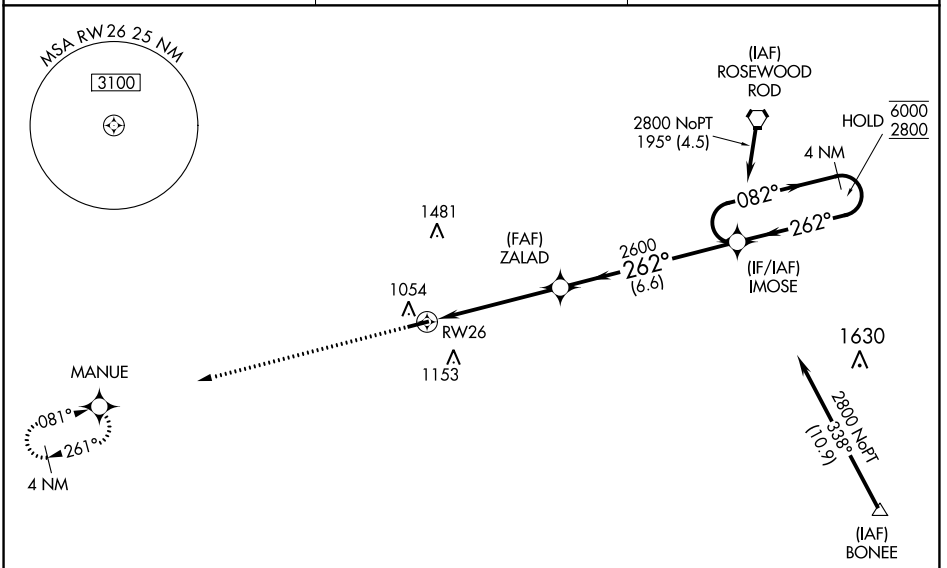

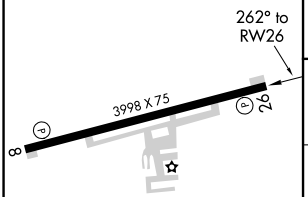

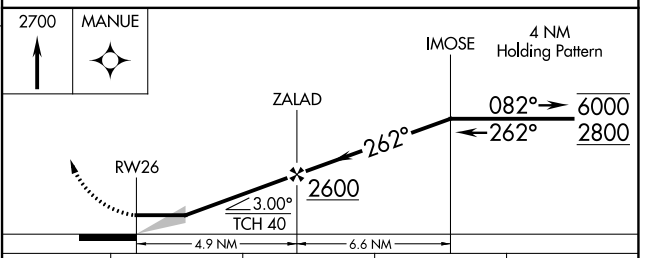

CATEGORY	A	B	C	D
LNAV MDA	1500-1 514 (600-1)		1500-1⅜ 514 (600-1⅜)	
C CIRCLING	1500-1 507 (600-1)	1560-1 567 (600-1)	1560-1½ 567 (600-1½)	1880-3 887 (900-3)

MIRL Rwy 8-26 L
REIL Rwys 8 and 26 L

EC-2, 27 JAN 2022 to 24 FEB 2022
EC-2, 27 JAN 2022 to 24 FEB 2022