RNAV (GPS) RWY 18
HOUMA-TERREBONNE (HUM)

WAAS CH 99413 W18A	APP CRS 179°	Rwy ldg 6508 TDZE 8 Apt Elev 9

Baro-VNAV NA when using Louis Armstrong New Orleans Intl altimeter setting. For uncompensated Baro-VNAV systems, LNAV/VNAV NA below -15°C (5°F) or above 49°C (120°F). DME/DME RNP-0.3 NA. When local altimeter setting not received, use Louis Armstrong New Orleans Intl altimeter setting: increase LPV DA to 285, increase LNAV/VNAV DA to 526 and all visibilities ⅛ SM; increase all MDAs 80 feet and visibility Cats C and D ¼ SM. For inop ALS when using Louis Armstrong New Orleans Intl altimeter setting increase all LPV visibilities to ⅞ SM, increase all LNAV/VNAV visibilities and LNAV Cats C and D visibility to 1⅜ SM.

MALSR

MISSED APPROACH: Climb to 1900 direct ITIWE and hold.

ATIS	NEW ORLEANS APP CON	HOUMA TOWER★	GND CON	CLNC DEL	UNICOM
120.25	118.9 350.35	125.3 (CTAF) L 346.3	123.875	118.9 (When twr closed)	122.95

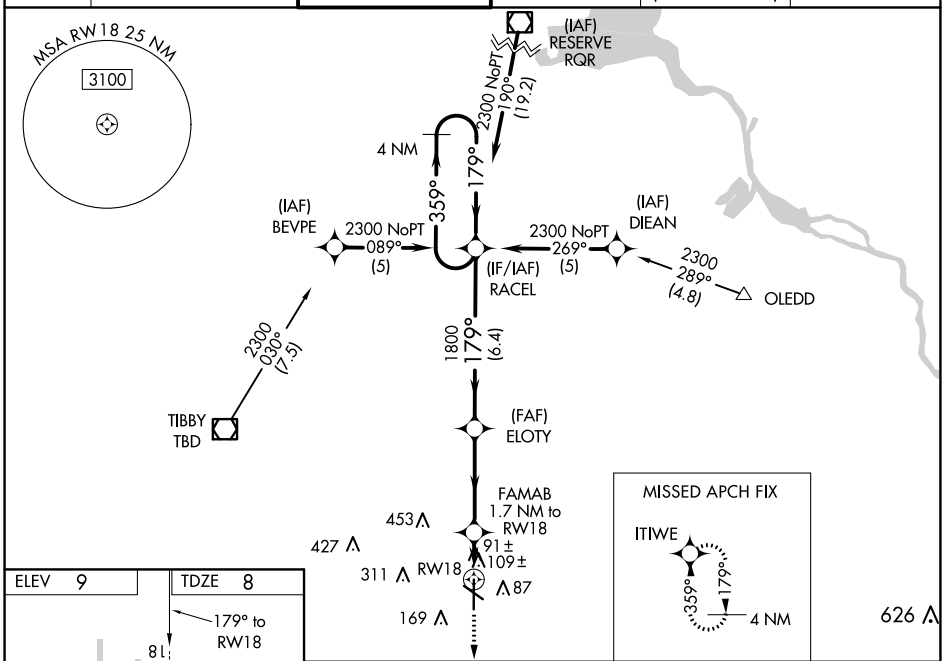

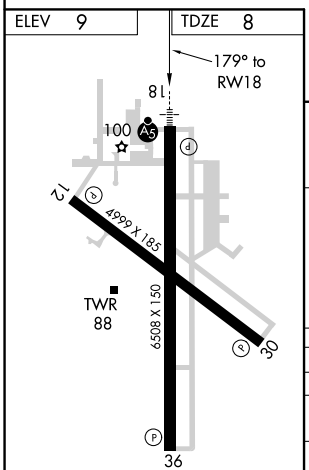

REIL Rwys 12, 30 and 36 L
MIRL Rwys 12-30 and 18-36 L

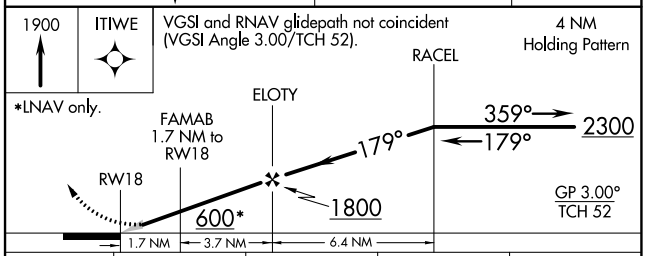

CATEGORY	A	B	C	D
LPV DA	208-½ 200 (200-½)			
LNAV/VNAV DA	449-⅞ 441 (500-⅞)			
LNAV MDA	440-½ 432 (500-½)		440-¾ 432 (500-¾)	
C CIRCLING	480-1 471 (500-1)		760-2¼ 751 (800-2¼)	760-2½ 751 (800-2½)

SC-4, 27 JAN 2022 to 24 FEB 2022

SC-4, 27 JAN 2022 to 24 FEB 2022