RNAV (GPS) RWY 17
YORK (THV)

APP CRS	Rwy ldg	4394
166°	TDZE	478
	Apt Elev	495

RNP APCH.

Rwy 17 helicopter visibility reduction below 1 SM NA.
Straight-in and Circling Rwy 17 NA at night.

MISSED APPROACH: Climbing left turn to 3300 direct WABEP and hold.

ASOS	HARRISBURG APP CON	CLNC DEL	UNICOM
119.275	124.1 273.525	121.65	123.0 (CTAF)

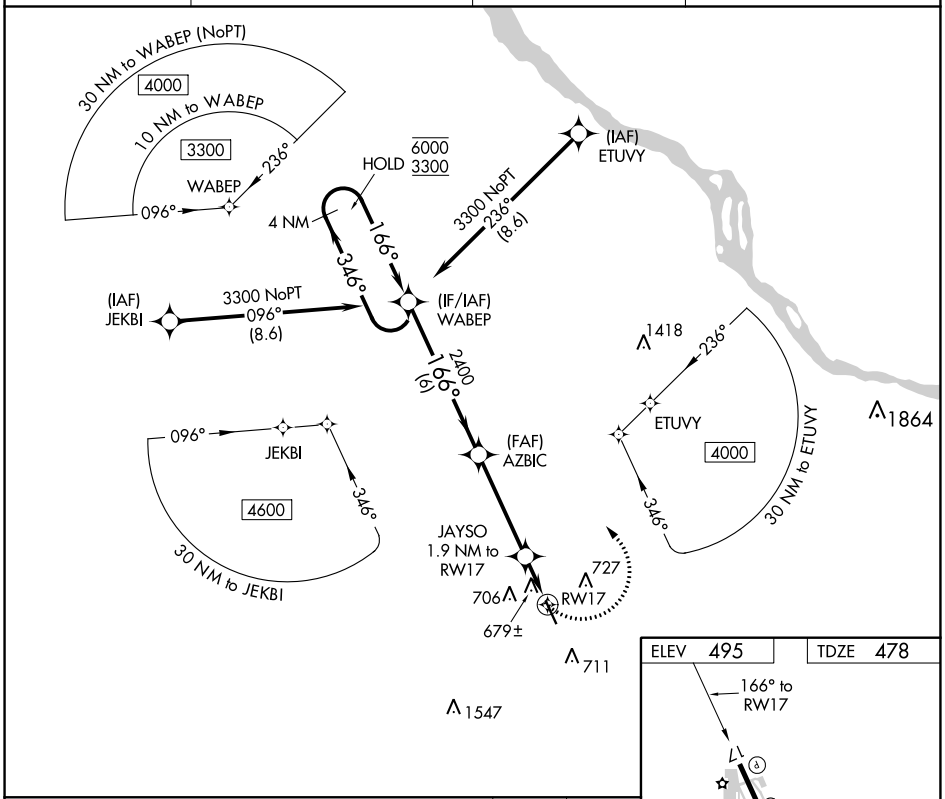

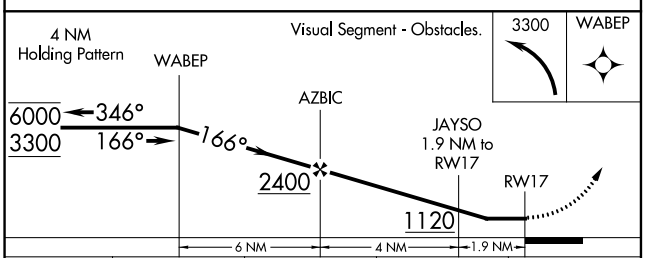

CATEGORY	A	B	C	D
LNAV MDA	940-1 462 (500-1)		940-1⅜ 462 (500-1⅜)	
CIRCLING	1220-1 725 (800-1)	1240-1 745 (800-1)	1260-2¼ 765 (800-2¼)	1260-2½ 765 (800-2½)

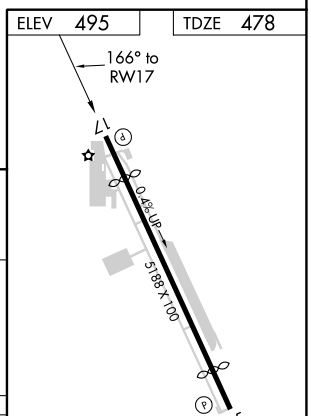

MIRL Rwy 17-35
REIL Rwys 17 and 35

NE-4, 27 JAN 2022 to 24 FEB 2022

NE-4, 27 JAN 2022 to 24 FEB 2022