WAAS CH 93544 W04A	APP CRS 038°	Rwy ldg 4870 TDZE 1240 Apt Elev 1243

RNAV (GPS) RWY 4R
CHANDLER MUNI (CHD)

RNP APCH - GPS.

For uncompensated Baro-VNAV systems, LNAV/VNAV NA below -17°C or above 54°C.

MISSED APPROACH: (Do not exceed 210K until DECTU) Climb to 2200 then climbing right turn to 4000 direct to DECTU and hold.

ATIS	PHOENIX APP CON	CHANDLER TOWER ★	GND CON	UNICOM
128.325	123.7 363.0	126.1 (CTAF) (North and West) 133.1 (South and East)	124.4	122.95

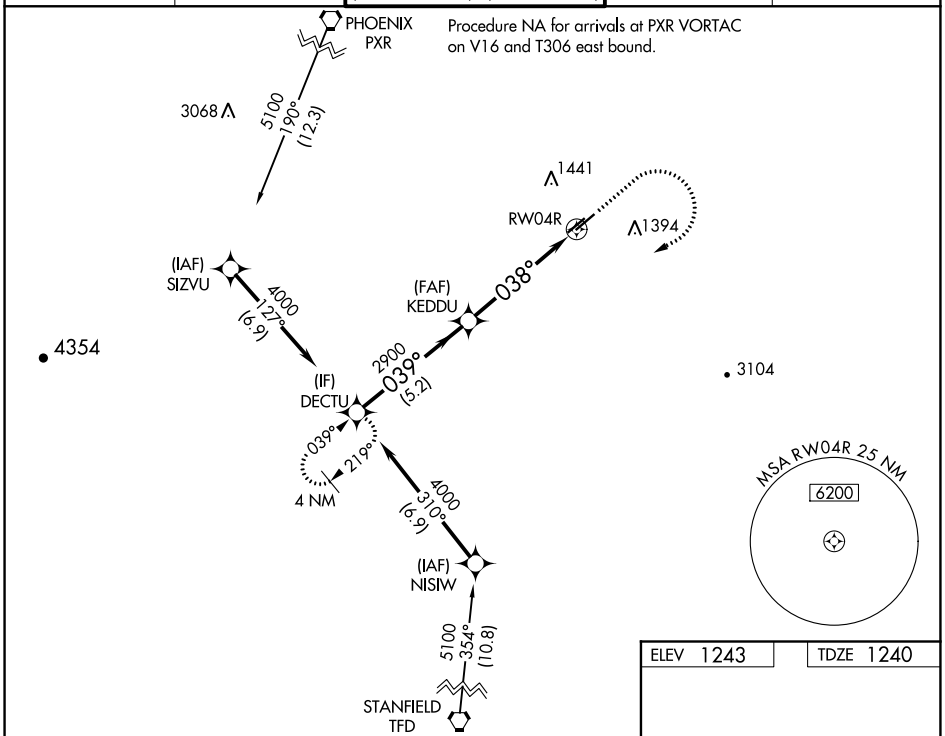

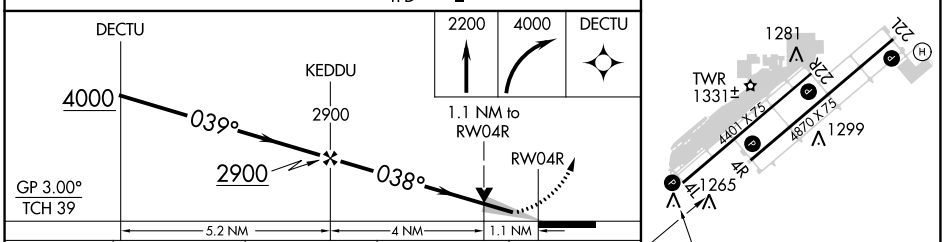

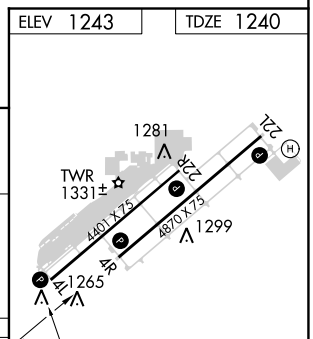

CATEGORY	A	B	C	D
LPV DA	1490-¾ 250 (300-¾)			NA
LNAV/VNAV DA	1640-1⅛ 400 (400-1⅛)			NA
LNAV MDA	1640-1 400 (400-1)		1640-1⅛ 400 (400-1⅛)	NA
C CIRCLING	1700-1 457 (500-1)	1760-1 517 (600-1)	1760-1½ 517 (600-1½)	NA

REIL Rwys 4R and 22L
MIRL Rwys 4L-22R and 4R-22L

SW-4, 27 JAN 2022 to 24 FEB 2022