RNAV (GPS) RWY 28
GREENVILLE MUNI (6D6)

APP CRS	Rwy ldg	4199
280°	TDZE	847
	Apt Elev	855

Circling NA to Rwys 18 and 36. DME/DME RNP-0.3 NA. Rwy 28 helicopter visibility reduction below ¾ SM NA. Circling Rwy 10 NA at night.
Use Grand Rapids altimeter setting; when not received, use Ionia altimeter setting.

MISSED APPROACH: Climb to 3000 direct ODELE and hold.

GREAT LAKES APP CON ★	UNICOM
124.6 257.6	122.8 (CTAF) L

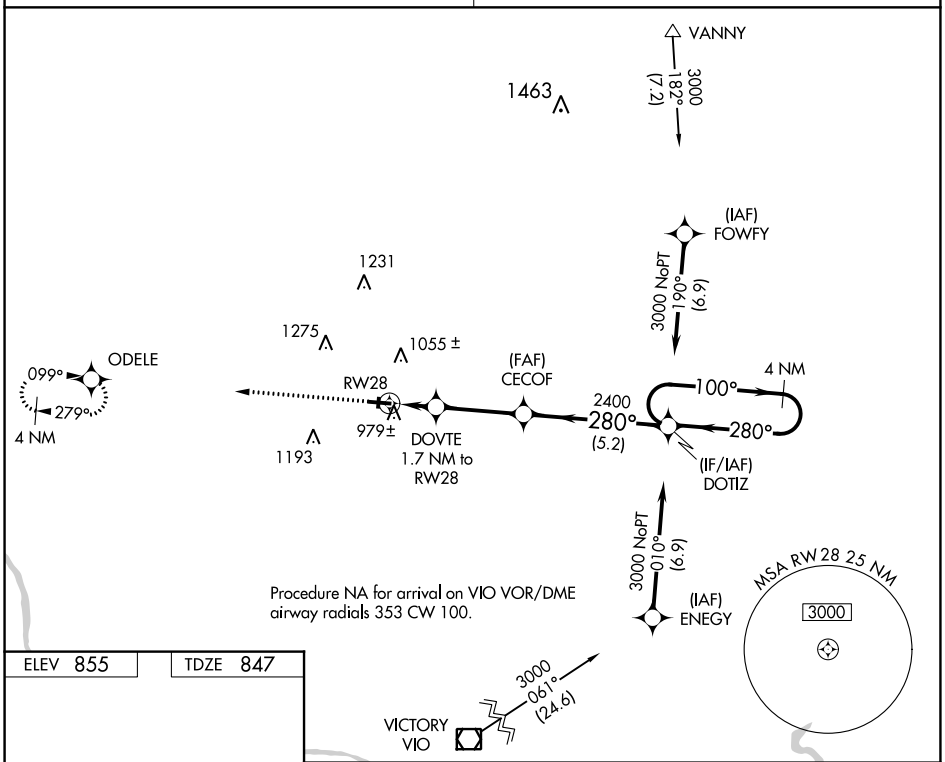

Procedure NA for arrival on VIO VOR/DME airway radials 353 CW 100.

ELEV 855 TDZE 847

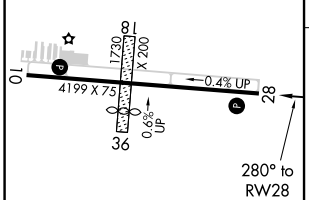

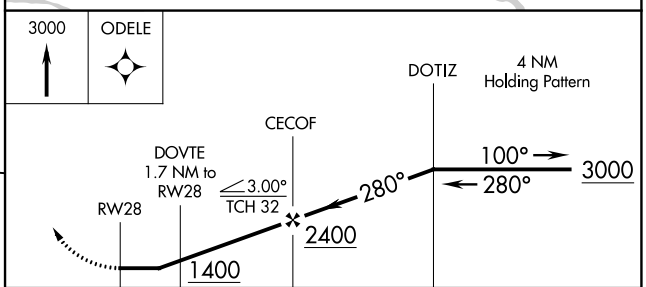

CATEGORY	A	B	C	D
LNAV MDA	1300-1 453 (500-1)		1300-1⅜ 453 (500-1⅜)	
C CIRCLING	1400-1 545 (600-1)	1420-1 565 (600-1)	1680-2½ 825 (900-2½)	1680-2¾ 825 (900-2¾)

REIL Rwy 28 L
MIRL Rwy 10-28 L

EC-1, 27 JAN 2022 to 24 FEB 2022
EC-1, 27 JAN 2022 to 24 FEB 2022