WAAS CH 70616 W25A	APP CRS 249°	Rwy ldg 5500 TDZE 689 Apt Elev 689

RNAV (GPS) RWY 25
GREENE COUNTY RGNL (3J7)

RNP APCH.

For uncompensated Baro-VNAV systems, LNAV/VNAV NA below -16°C (4°F) or above 54°C (130°F). Baro-VNAV and VDP NA when using Athens altimeter setting. When local altimeter setting not received, use Athens altimeter setting and increase LPV DA to 1051 and LNAV/VNAV DA to 1135 and all MDA 80 feet; increase LPV and LNAV/VNAV all Cats visibility and LNAV and Circling Cats C/D visibility ¼ SM. Rwy 25 helicopter visibility reduction below ¾ SM NA.

MISSED APPROACH: Climb to 2300 direct ETZOP and hold.

AWOS-3	ATLANTA APP CON *	GCO	UNICOM
124.525	132.475 291.1	121.725	122.8 (CTAF) L

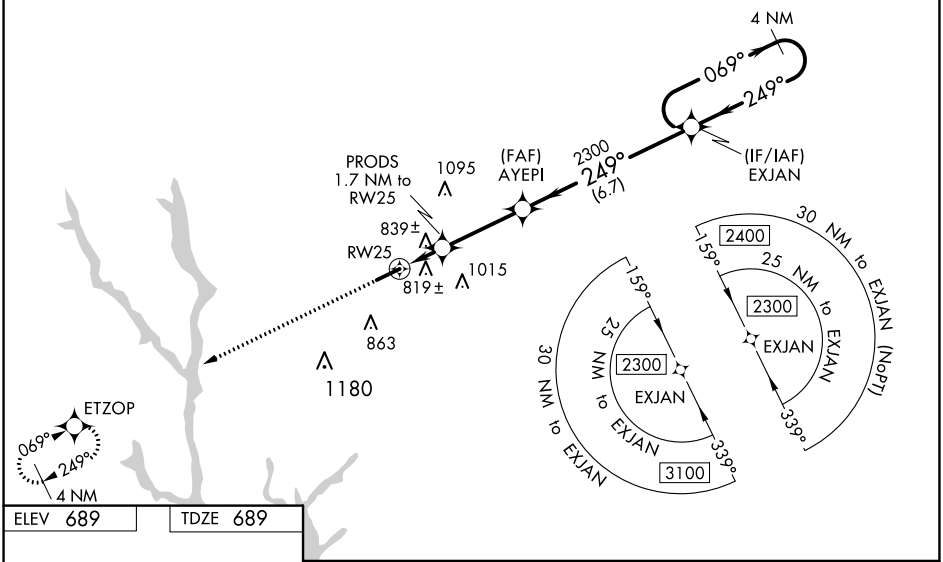

ELEV 689 TDZE 689

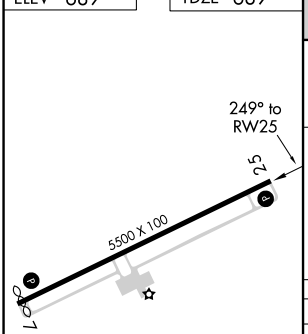

HIRL Rwy 7-25 L

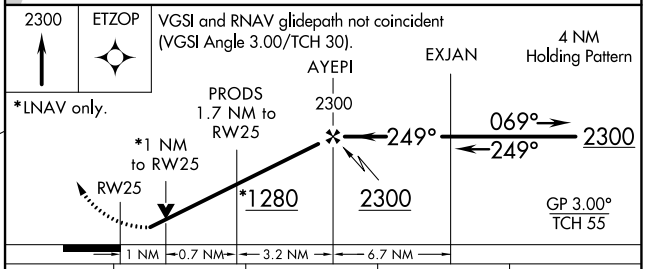

CATEGORY	A	B	C	D
LPV DA	981-⅞ 292 (300-⅞)			
LNAV/VNAV DA	1065-1¼ 376 (400-1¼)			
LNAV MDA	1080-1 391 (400-1)		1080-1⅛ 391 (400-1⅛)	
C CIRCLING	1140-1 451 (500-1)	1180-1 491 (500-1)	1320-1¾ 631 (700-1¾)	1480-2½ 791 (800-2½)

SE-4, 27 JAN 2022 to 24 FEB 2022