HOUSTON, TEXAS

HI-TACAN RWY 17R

TACAN	EFD	APCH CRS	Rwy Idg	9001
Chan	31	163°	TDZE	32
			Arpt Elev	33

AL-197 [USAF]

ELLINGTON (KEFD)

RADAR required for procedure entry.

▼ * When ALS inop, increase CAT CDE vis to 1⅜ miles.
** Circling not authorized W of Rwy 17R-35L.

MALSF

MISSED APPROACH: Climbing left turn to 3100 on EFD TACAN R-136 to WATFO/EFD 16 DME and hold.

ATIS	HOUSTON APP CON	TOWER	GND CON
135.575 269.9	134.45 284.0	126.05 253.5	121.6 275.8

EFD TACAN	N29°36.36′ W95°09.58′
CANDI	N29°39.24′ W95°18.17′
APRIL	N29°04.53′ W95°14.05′
WATFO	N29°23.90′ W94°58.07′

Enroute penetration to 11 DME Arc available

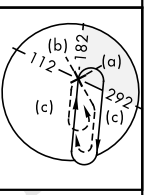

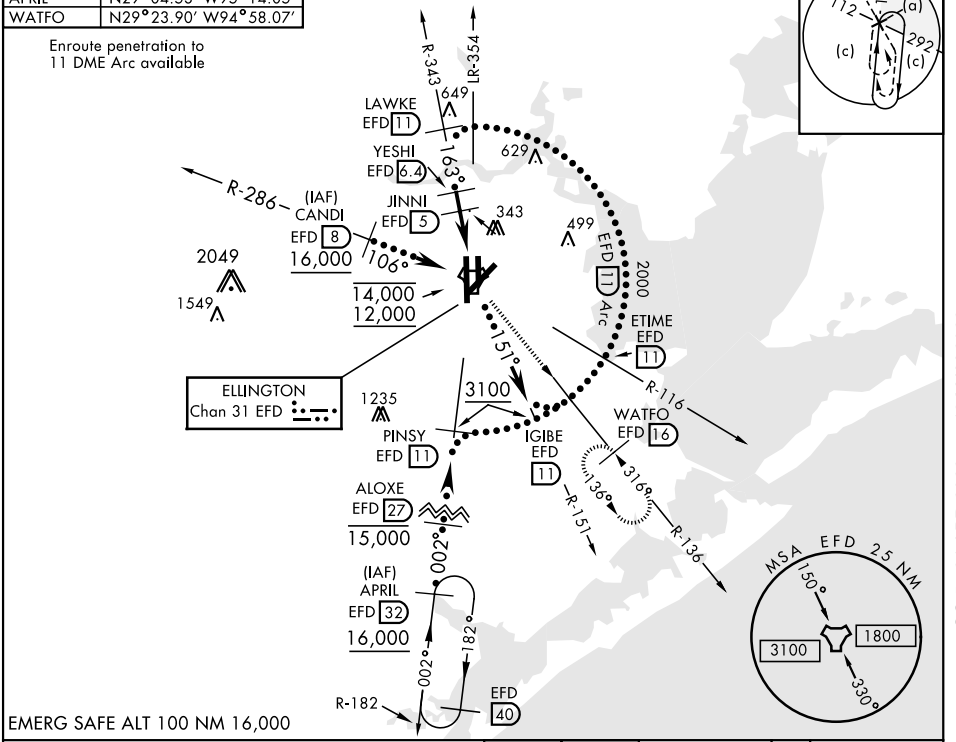

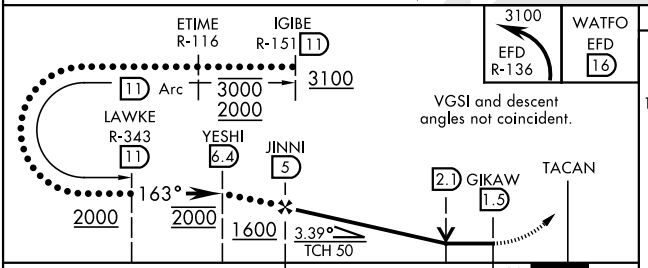

CATEGORY	C	D	E
S-17R *	500/60	468	(500-1⅛)
C CIRCLING**	580-1½ 547 (600-1½)	640-2 607 (700-2)	700-2¼ 667 (700-2¼)

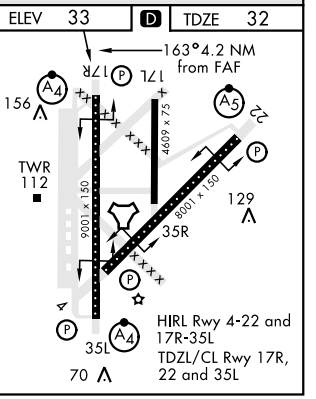

HOUSTON, TEXAS

29°36′N-95°10′W

ELLINGTON (KEFD)

Amdt 4B 09SEP21

HI-TACAN RWY 17R

SC-5, 21 APR 2022 to 19 MAY 2022