WAAS CH 70524 W32A	APP CRS 321°	Rwy ldg 4927 TDZE 621 Apt Elev 623

RNAV (GPS) RWY 32
TOLEDO EXEC (TDZ)

RNP APCH.

Circling Rwy 14 NA at night. Baro-VNAV NA when using Toledo Express altimeter setting. For uncompensated Baro-VNAV systems, LNAV/VNAV NA below -20°C (-4°F) or above 54°C (130°F). Rwy 32 helicopter visibility reduction below ¾ SM NA. When local altimeter setting not received, use Toledo Express altimeter setting and increase LPV DA to 914, LNAV/VNAV to 1123, increase LPV all Cats visibility ⅛ SM. Increase all MDA 60 feet and increase LNAV Cats C and D and Circling Cat D visibility ¼ SM.

MISSED APPROACH: Climb to 1100 then climbing left turn to 2300 direct WIMLU and hold.

ASOS	TOLEDO APP CON	CLNC DEL	UNICOM
121.575	126.1 307.0	125.6	123.05 (CTAF) L

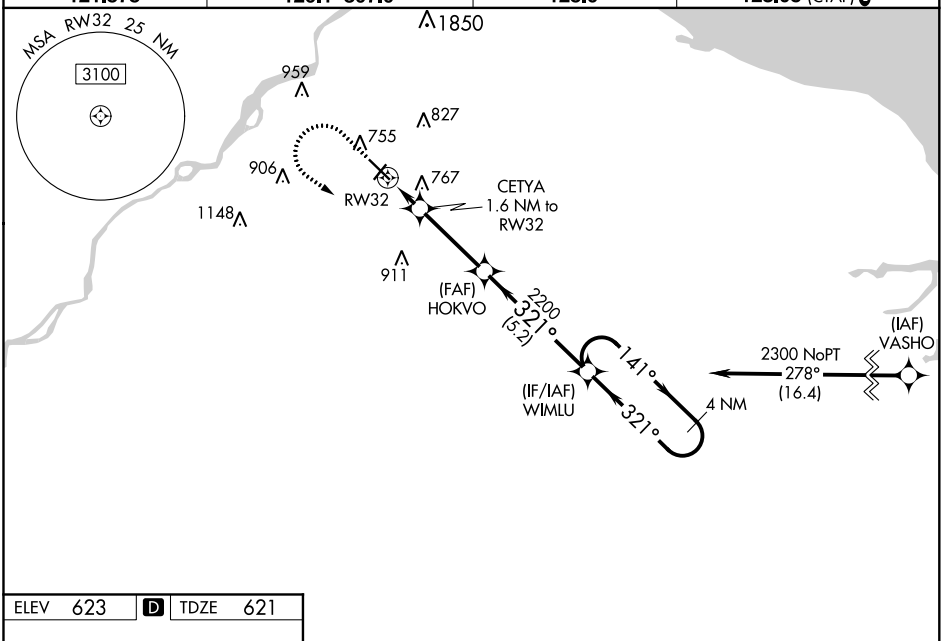

ELEV 623 D TDZE 621

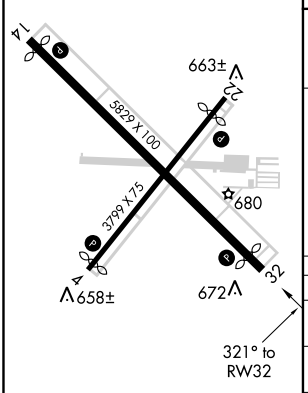

REIL Rwys 4, 14 and 22 L
MIRL Rwys 4-22 and 14-32 L

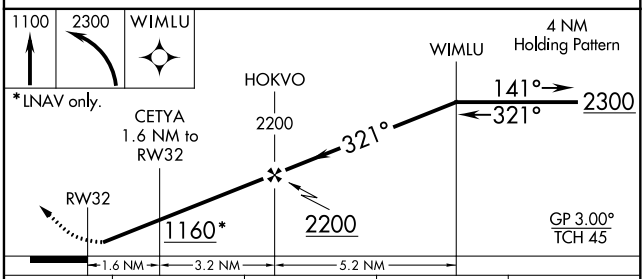

CATEGORY	A	B	C	D
LPV DA	871-¾ 250 (300-¾)			
LNAV/VNAV DA	1080-1⅜ 459 (500-1⅜)			
LNAV MDA	1020-1 399 (400-1)		1020-1⅛ 399 (400-1⅛)	
C CIRCLING	1080-1 457 (500-1)	1100-1 477 (500-1)	1200-1½ 577 (600-1½)	1320-2¼ 697 (700-2¼)

EC-2, 21 APR 2022 to 19 MAY 2022
EC-2, 21 APR 2022 to 19 MAY 2022