| APP CRS | Rwy ldg | 6109 |
|---|---|---|
| 356° | TDZE | 365 |
| | Apt Elev | 365 |

# RNAV (GPS) RWY 36
## EAST TEXAS RGNL (GGG)

RNP APCH - GPS.

Visibility reduction by helicopters NA. When local altimeter setting not received, use Gilmer altimeter setting and increase all MDA 60 feet and LNAV and Circling Cats C/D visibility ¼ SM.

MISSED APPROACH: Climb to 2600 direct APIRE and hold.

| ATIS | LONGVIEW APP CON★ | EASTEX TOWER★ | GND CON | UNICOM |
|---|---|---|---|---|
| 119.65 | 128.75 379.15 | 119.2 (CTAF) (L) 377.05 | 121.6 | 122.95 |

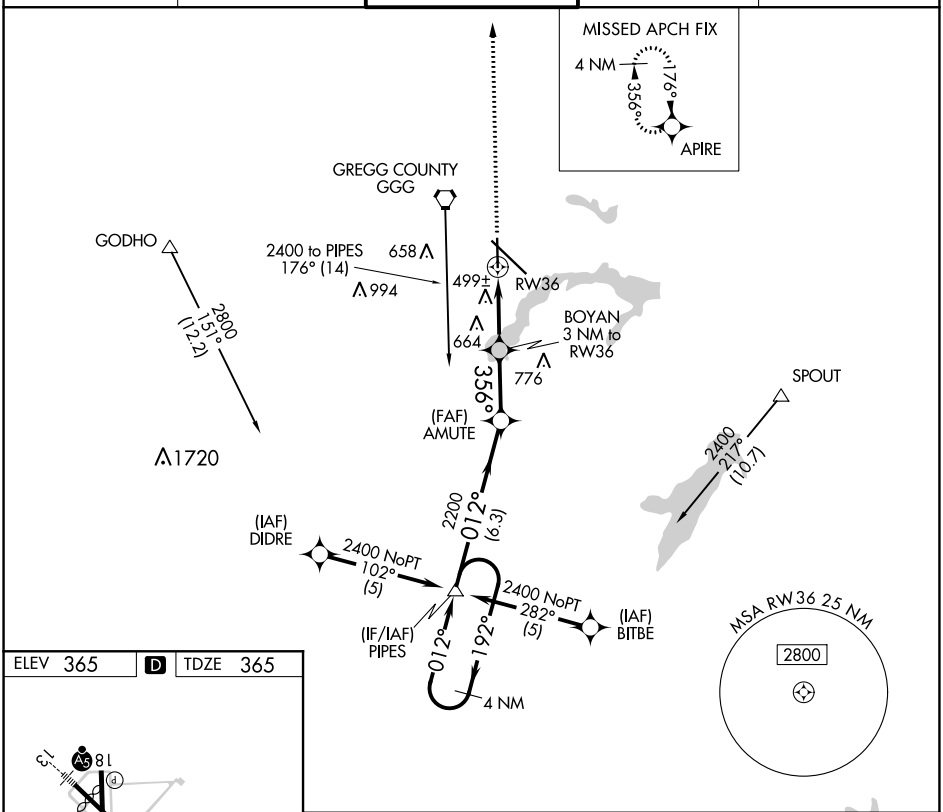


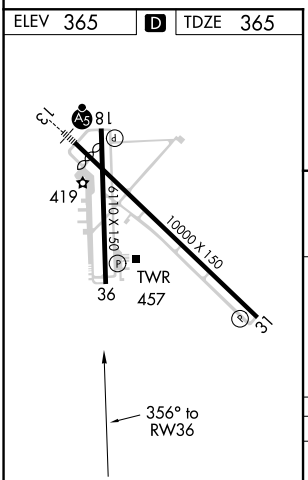


HIRL Rwy 13-31 (L)
MIRL Rwy 18-36

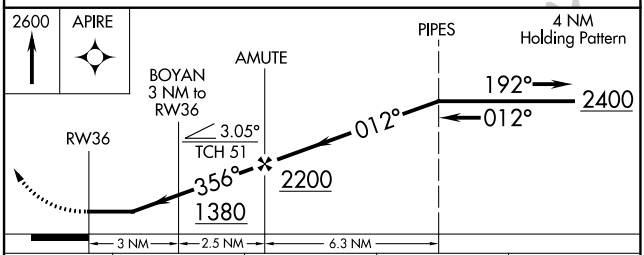


| CATEGORY | A | B | C | D |
|---|---|---|---|---|
| LNAV MDA | 760-1 395 (400-1) | | | 760-1¼ 395 (400-1¼) |
| CIRCLING | 860-1 495 (500-1) | | 980-1¾ 614 (700-1¾) | 1080-2¼ 714 (800-2¼) |



SC-2, 21 APR 2022 to 19 MAY 2022
SC-2, 21 APR 2022 to 19 MAY 2022