APP CRS	Rwy ldg	5000
228°	TDZE	8
	Apt Elev	9

RNAV (GPS) RWY 23
GROTON-NEW LONDON (GON)

RNP APCH-GPS.

Circling Rwy 15 NA at night.
Rwy 23 helicopter visibility reduction below 1 SM NA.

MISSED APPROACH: Climb to 2000 direct PINET and hold.

ATIS	PROVIDENCE APP CON ★	GROTON TOWER ★	GND CON	CLNC DEL ★
127.0	125.75 319.2	125.6 (CTAF) L 236.775	121.65 236.775	119.85

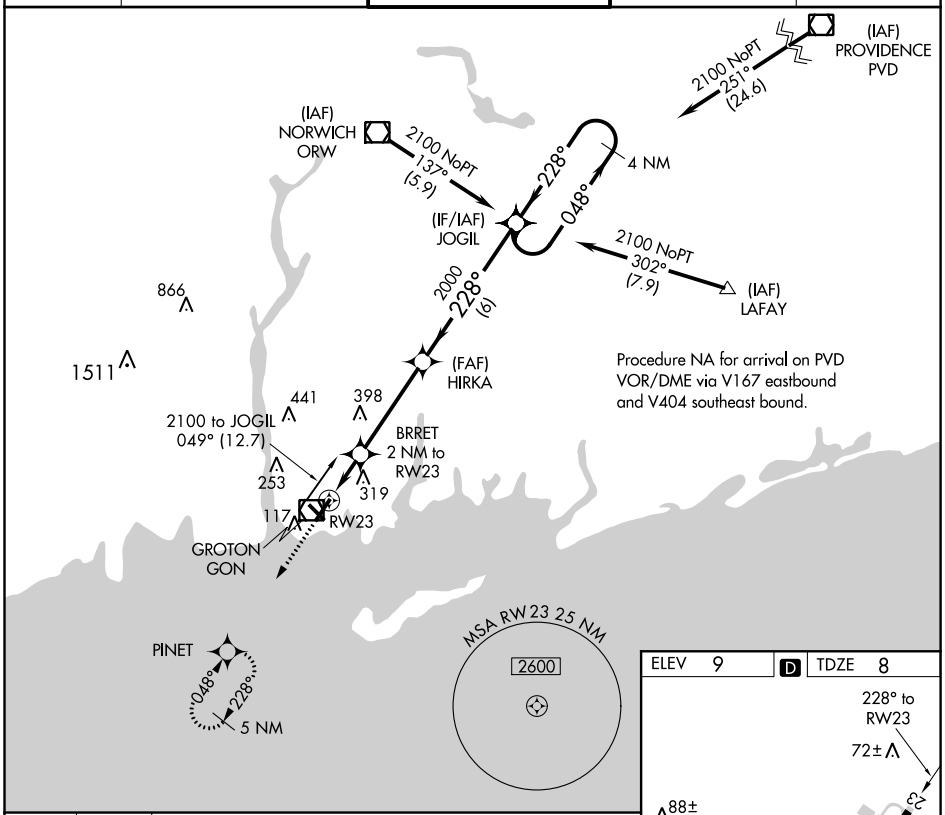

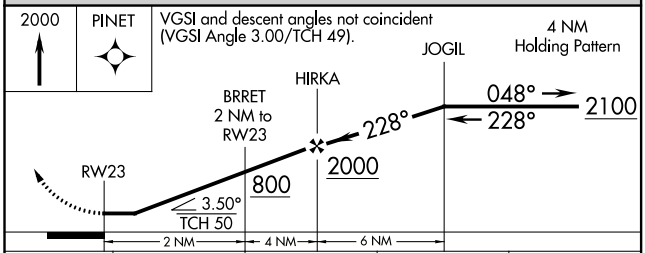

CATEGORY	A	B	C	D
LNAV MDA	560-1 552 (600-1)		560-1⅝ 552 (600-1⅝)	
CIRCLING	580-1 571 (600-1)	620-1 611 (700-1)	700-2 691 (700-2)	840-2¾ 831 (900-2¾)

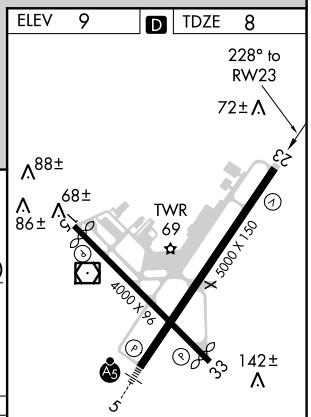

REIL Rwys 23 and 33
HIRL Rwys 5-23 and 15-33 L

NE-1, 21 APR 2022 to 19 MAY 2022