APP CRS	Rwy ldg	4800
227°	TDZE	666
	Apt Elev	666

RNAV (GPS) RWY 23
SOUTH HAVEN AREA RGNL (LWA)

RNP APCH.

Circling NA to Rwys 14 and 32.
Rwy 23 helicopter visibility reduction below ¾ SM NA.

MISSED APPROACH: Climb to 4000 direct SUSOY and hold. Continue climb-in-hold to 4000.

AWOS-3	SOUTH BEND APP CON ★	UNICOM
118.025	118.55 257.8	122.8 (CTAF) L

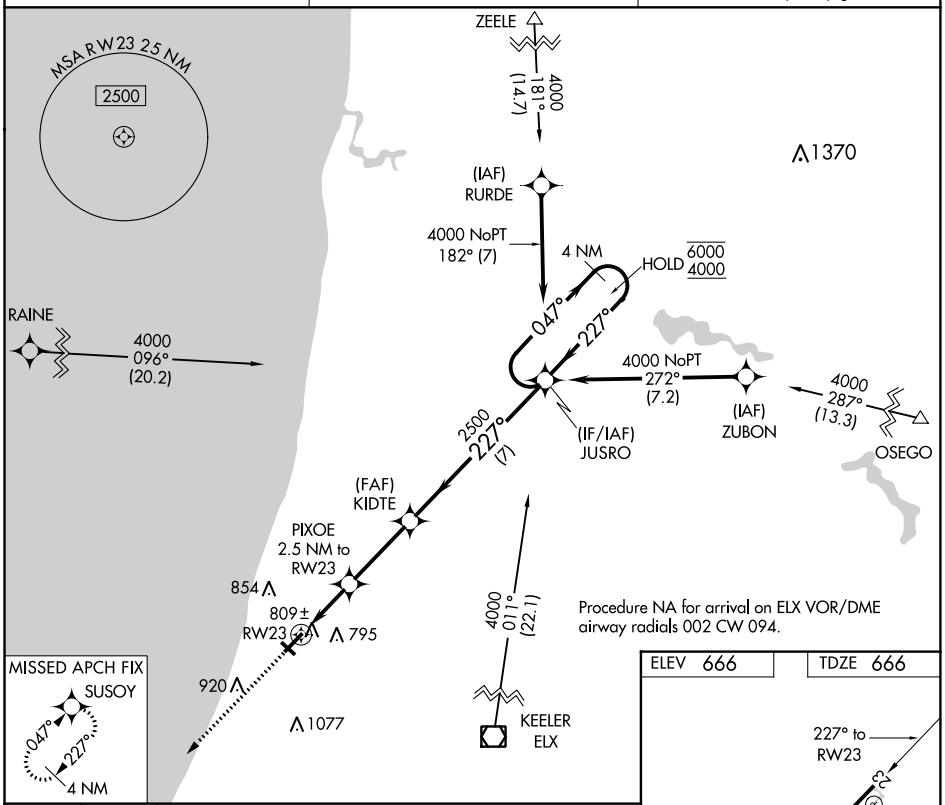

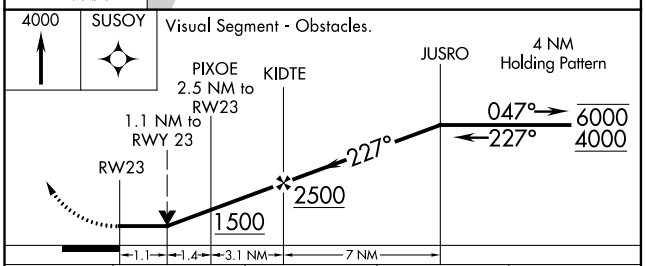

CATEGORY	A	B	C	D
LNAV MDA	1060-1 394 (400-1)		1060-1⅛ 394 (400-1⅛)	
C CIRCLING	1120-1 454 (500-1)	1140-1 474 (500-1)	1440-2¼ 774 (800-2¼)	1440-2½ 774 (800-2½)

ELEV 666 TDZE 666

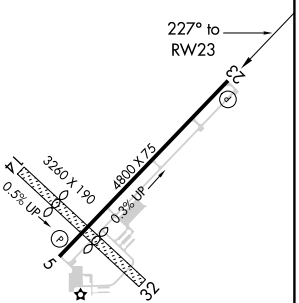

REIL Rwys 5 and 23 L
MIRL Rwy 5-23 L

EC-1, 21 APR 2022 to 19 MAY 2022