RNAV (GPS) RWY 31
AUSTIN EXEC (EDC)

WAAS	APP CRS	Rwy Idg	6025
CH 45916	306°	TDZE	612
W31A		Apt Elev	620

RNP APCH.

Circling NA to Rwys 16 and 24. For uncompensated Baro-VNAV systems, LNAV/VNAV NA below -16°C or above 54°C.

MISSED APPROACH: Climb to 3500 direct GUKWI and on track 020° to DARTE and hold.

AWOS-3	AUSTIN APP CON	EXECUTIVE TOWER★	GND CON	CLNC DEL	UNICOM
118.825	127.225 317.65	120.3 (CTAF) L	119.45	126.025 (when twr closed)	122.975

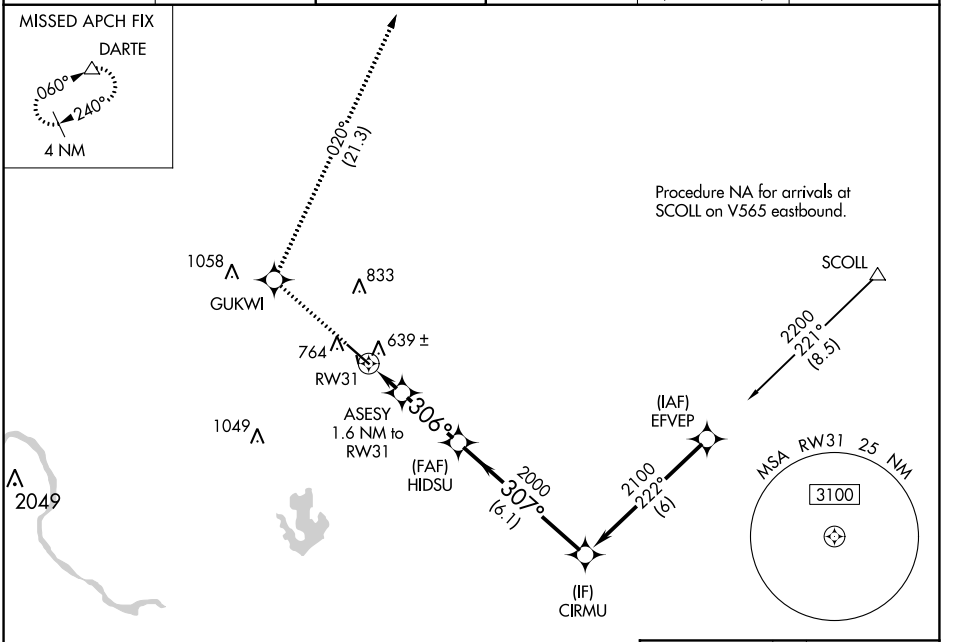

ELEV 620	TDZE 612

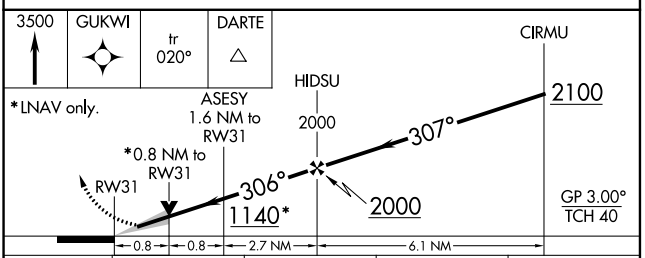

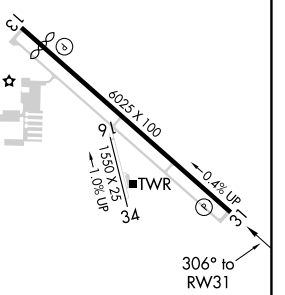

CATEGORY	A	B	C	D
LPV DA	812-¾ 200 (200-¾)			
LNAV/VNAV DA	909-⅞ 297 (300-⅞)			
LNAV MDA	900-1 288 (300-1)		900-⅞ 288 (300-⅞)	
C CIRCLING	1140-1 520 (600-1)	1160-1 540 (600-1)	1280-1¾ 660 (700-1¾)	1280-2 660 (700-2)

MIRL Rwy 13-31 L
REIL Rwys 13 and 31 L

SC-3, 21 APR 2022 to 19 MAY 2022
SC-3, 21 APR 2022 to 19 MAY 2022