APP CRS	Rwy ldg	3503
249°	TDZE	1160
	Apt Elev	1160

RNAV (GPS) RWY 25
COLUMBIANA COUNTY (Ø2G)

NA

DME/DME RNP-0.3 NA. Use Pittsburgh Intl altimeter setting, when not received use Wheeling, WV altimeter setting and increase all MDA 20 feet; increase LNAV Cat C visibility ¼ SM, and Circling Cat A visibility ¼ SM. Rwy 25 helicopter visibility reduction below ¾ SM NA.

MISSED APPROACH: Climbing right turn to 3000 direct CUTTA and hold.

PITTSBURGH APP CON	UNICOM
124.75 338.2	123.0 (CTAF) L

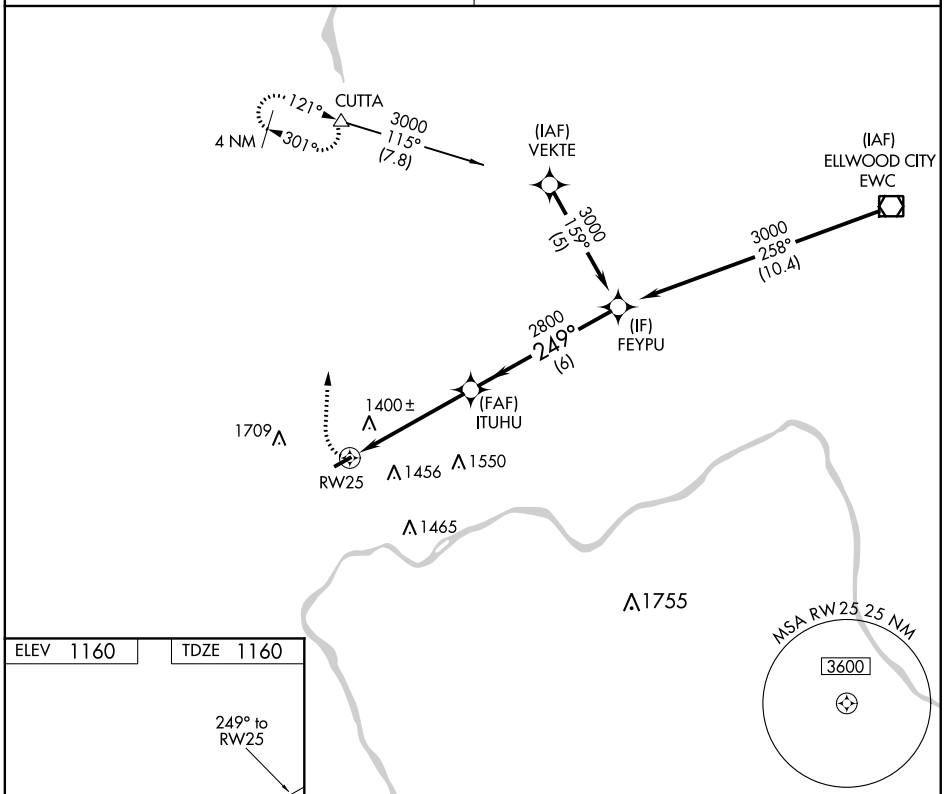

ELEV 1160	TDZE 1160

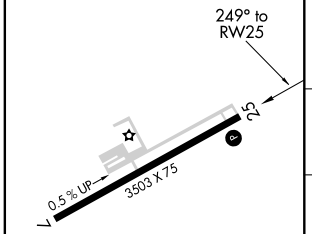

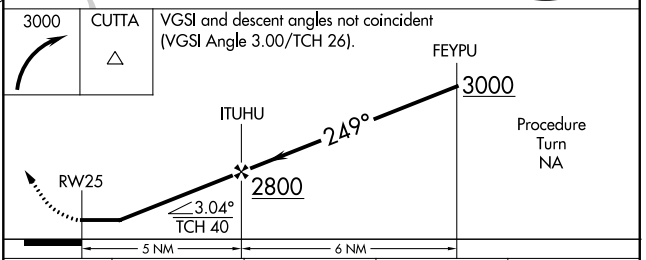

CATEGORY	A	B	C	D
LNAV MDA	1760-1 600 (600-1)		1760-1½ 600 (600-1½)	NA
CIRCLING	1960-1 800 (800-1)	1960-1¼ 800 (800-1¼)	2080-2¾ 920 (1000-2¾)	NA

REIL Rwy 7-25 L
MIRL Rwy 7-25 L

EC-2, 21 APR 2022 to 19 MAY 2022