RNAV (GPS) RWY 33

JACKSON COUNTY (24A)

APP CRS	Rwy ldg	3060
311°	TDZE	2807
	Apt Elev	2857

RNP APCH.

Procedure NA at night.

Rwy 33 helicopter visibility reduction below 1 SM NA.

-14°C

MISSED APPROACH: Climb to 5000 then climbing left turn to 8000 direct HOGTA and hold.

AWOS-3PT	ATLANTA CENTER	UNICOM
118.9	134.8 379.95	123.0 (CTAF) L

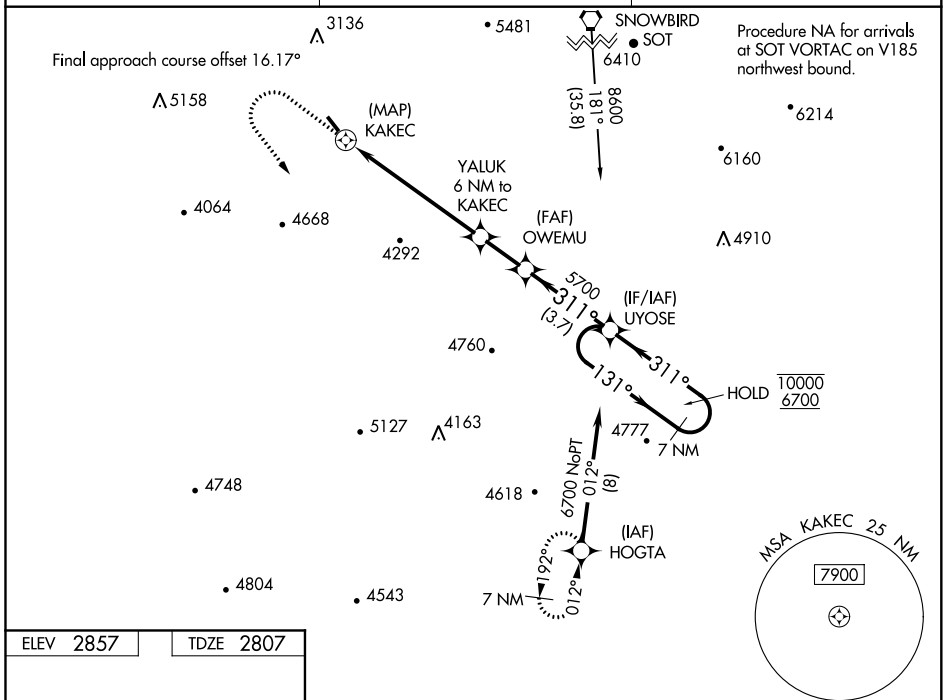

ELEV 2857	TDZE 2807

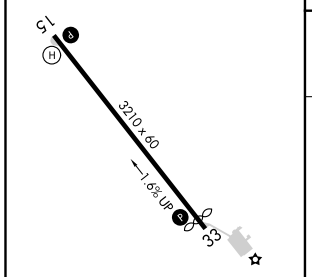

REIL Rwys 15 and 33 L

MIRL Rwy 15-33 L

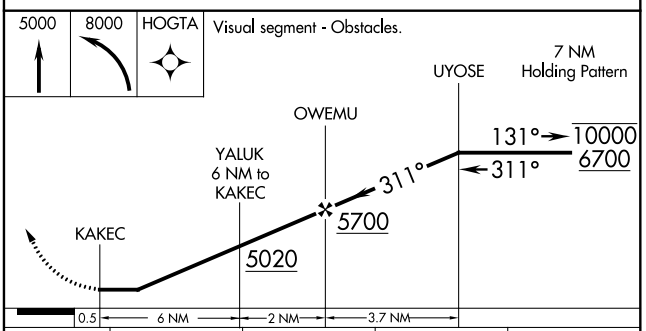

CATEGORY	A	B	C	D
LNAV MDA	4360-1¼ 1553 (1600-1¼)	4360-1½ 1553 (1600-1½)	NA	
C CIRCLING	4360-1¼ 1503 (1600-1¼)	4520-1½ 1663 (1700-1½)	NA	

SE-2, 21 APR 2022 to 19 MAY 2022