

RADAR MINS

22027

N1


RADAR INSTRUMENT APPROACH MINIMUMS


ST JOSEPH, MO

Amdt 2, 02FEB17 (21112) (FAA)

ELEV 827

ROSECRANS MEML (STJ)


RADAR-1 120.35 360.8 


PAR	RWY	GP/TCH/RPI	CAT	DA/ MDA-VIS	HAT/ HAA	CEIL-VIS	CAT	DA/ MDA-VIS	HAT/ HAA	CEIL-VIS
	17	3.00°/52/998	ABCDE	1027-¾	200	(200-¾)				
ASR	35		ABCDE	1220-1¼	405	(500-1¼)				
	17		AB	1380-1¼	553	(600-1¼)	CDE	1380-1%	553	(600-1%)
 CIRCLING	ALL RWY		A	1400-1¼	573	(600-1¼)	B	1420-1¼	593	(600-1¼)
			C	1620-2¼	793	(800-2¼)	D	1640-2¼	813	(900-2¼)
			E	1760-3	933	(1000-3)				

When St Joseph approach control closed, procedure NA.

WHITEMAN AFB (KSZL), Knob Noster, MO Amdt 5 (22027) USAF

ELEV 871

RADAR^{1,2} - (E) 125.1 284.0 

ASR ⁶	RWY	GS/TCH/RPI	CAT	DH/ MDA-VIS	HAT/ HATH/	CEIL-VIS
	19 ³		AB	1260/24	389	(400-½)
			CDE	1260/35	389	(400-¾)
	1 ⁴		AB	1260/24	423	(400-½)
			CDE	1260/40	423	(400-¾)
 CIR ^{5,6}	1-19		A	1300-1	429	(500-1)
			B	1340-1	469	(500-1)
			C	1340-1½	469	(500-1½)
			DE	1460-2	589	(600-2)

¹Opr H24 fr 1300Z++ Mon thru 0500Z++ Sat; 1400-2300Z++ Sat-Sun; clsd hol.

²ASR No NOTAM MP 0700-1300Z++ Mon and Tue.

³When ALS inop, increase CAT AB RVR to 55, vis to 1 mile, CAT CDE RVR to 60, vis to 1½ miles.

⁴When ALS inop, increase CAT AB RVR to 55, vis to 1 mile, CAT CDE vis to 1¼ miles.

⁵Circling NA W of Rwy 1-19.

⁶Lost communications instructions will be issued in accordance with FAAO 7110.65. IF NO TRANSMISSIONS ARE RECEIVED FOR ONE MINUTE IN THE PATTERN OR 15 SECONDS ON FINAL APPROACH, ATTEMPT CONTACT ON 318.8 OR 132.4 AND PROCEED VFR. IF UNABLE, PROCEED WITH A TACAN/ILS APPROACH. MAINTAIN 3000' UNTIL ESTABLISHED ON THE APPROACH.

21 APR 2022 to 19 MAY 2022

21 APR 2022 to 19 MAY 2022

NC-3

RADAR INSTRUMENT APPROACH MINIMUMS

RADAR MINS

22027

N1