HI-ILS or LOC X RWY 16

LOC I-TYY 109.9	APCH CRS 164°	Rwy ldg 13,500 TDZE 1790 Arpt Elev 1790	AL-2 [USAF]	DYESS AFB (KDYS)

RADAR or DME required.
* When ALS inop, increase CAT CDE RVR to 40 and vis to ¾ mile.
** When ALS inop, increase CAT CDE RVR vis to 1¼ miles.

ALSF-1

MISSED APPROACH: Climb to 4000 via DYS TACAN R-158 to HUGOE and hold.

ATIS ★	ABILENE APP CON	TOWER	GND CON	ASR
269.175	125.0 338.3 EAST 127.2 282.3 WEST	133.0 257.675	118.35 275.8	

*** Circling to other than Rwy 34 NA.

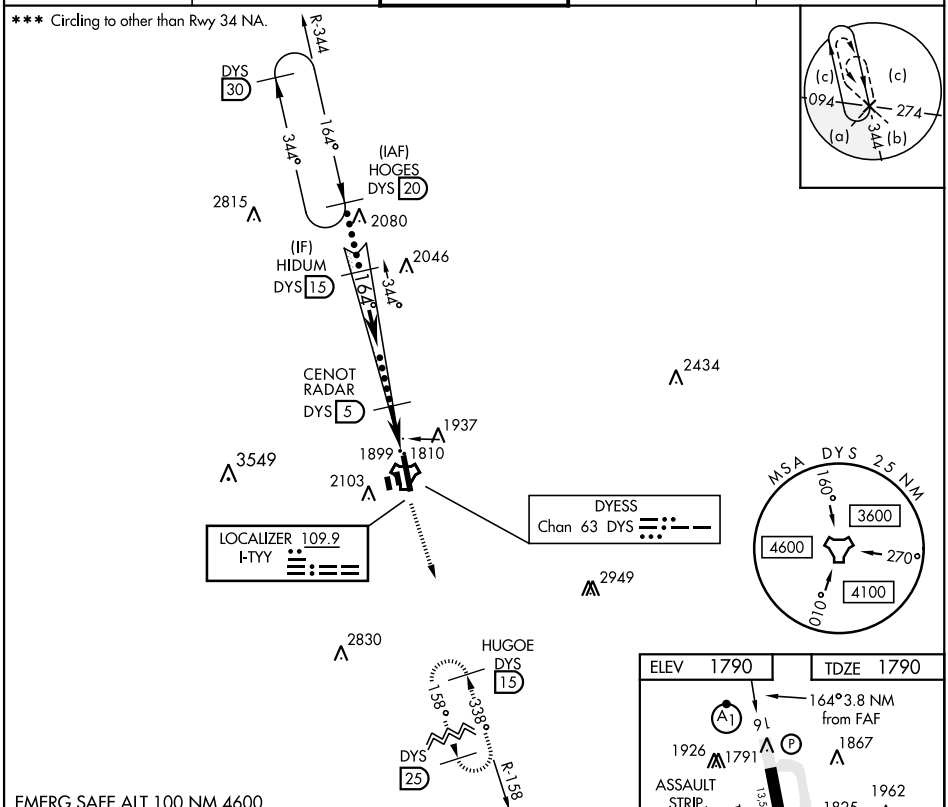

EMERG SAFE ALT 100 NM 4600

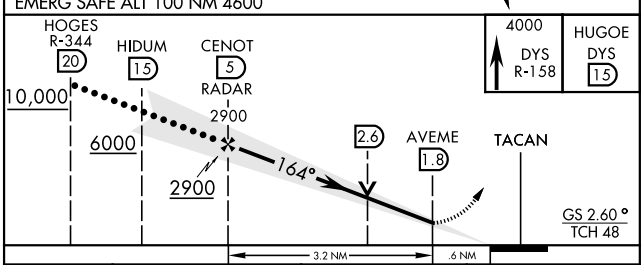

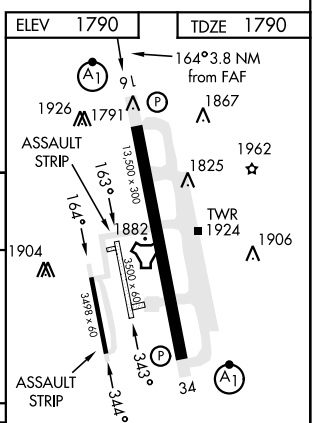

LIRL Rwy 164°-344°
HIRL Rwy 16-34

CATEGORY	C	D	E
S-ILS 16 *	1990/24	200	(200-½)
S-LOC 16 **	2220/40	430	(500-¾)
C CIRCLING ***	2460-1¾ 670 (700-1¾)	2460-2 670 (700-2)	2460-2¼ 670 (700-2¼)

FAF to MAP 3.2 NM					
Knots	120	140	160	180	200
Min:Sec	1:36	1:22	1:12	1:04	0:58

HI-ILS or LOC X RWY 16

SC-2, 19 MAY 2022 to 16 JUN 2022