LOC/DME I-OUW	APP CRS	Rwy ldg	N/A
109.9	195°	TDZE	N/A
Chan 36		Apt Elev	1987

ELKINS/ RANDOLPH COUNTY (JENNINGS RANDOLPH FLD)(EKN)

LDA-C

ADF REQUIRED

Circling Rwy 14, 23, 32 NA at night. When local altimeter setting not received, use Buckhannon altimeter setting and increase all MDA 100 feet.

-20°C

MISSED APPROACH: Climb to 5000 on RQY NDB 200° then climbing right turn to 5500 direct EKN VORTAC and hold.

ASOS	CLARKSBURG APP CON ★	CTAF	122.9 L
119.275	121.15 284.65	123.6	

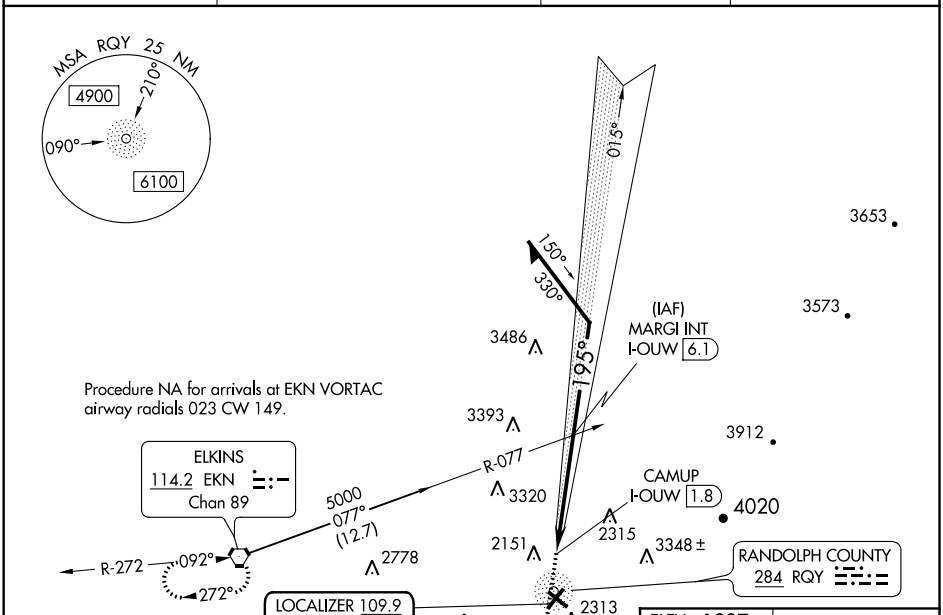

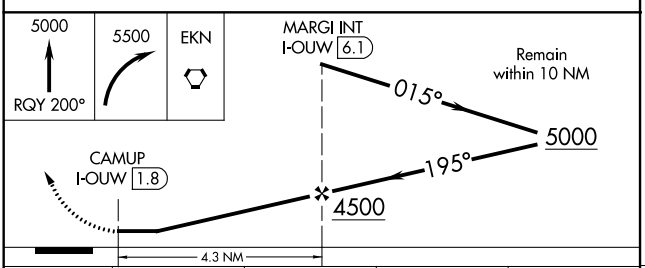

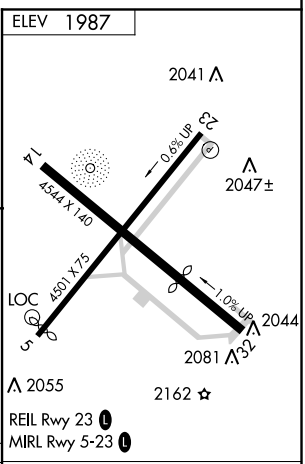

CATEGORY	A	B	C	D
C CIRCLING	3100-1¼ 1113 (1200-1¼)	3140-1½ 1153 (1200-1½)	3720-3 1733 (1800-3)	4020-3 2033 (2100-3)

FAF to MAP 4.3 NM					
Knots	60	90	120	150	180
Min:Sec	4:18	2:52	2:09	1:43	1:26

NE-4, 19 MAY 2022 to 16 JUN 2022

NE-4, 19 MAY 2022 to 16 JUN 2022