WAAS CH 63026 W25A	APP CRS 251°	Rwy ldg 3999 TDZE 86 Apt Elev 86

RNAV (GPS) RWY 25
HERLONG RECREATIONAL (HEG)

Baro-VNAV NA when using Cecil altimeter setting. For uncompensated Baro-VNAV systems, procedure NA below -15°C (5°F) or above 54°C (130°F). DME/DME RNP-0.3 NA. When local altimeter setting not received, use Cecil altimeter setting: increase all DA 13 feet and all MDA 20 feet; increase LNAV Cat C and D visibility ⅛ mile. Procedure NA at night for Cat C/D aircraft. Night landing: Rwy 7, 11, 29 NA. Helicopter visibility reduction below ¾ SM NA.

NA

MISSED APPROACH: Climb to 2000 direct WODKU and on track 304° to REDIE and hold.

AWOS-3	JACKSONVILLE APP CON	GCO	UNICOM
119.275	127.775 377.075	121.725	123.0 (CTAF) L

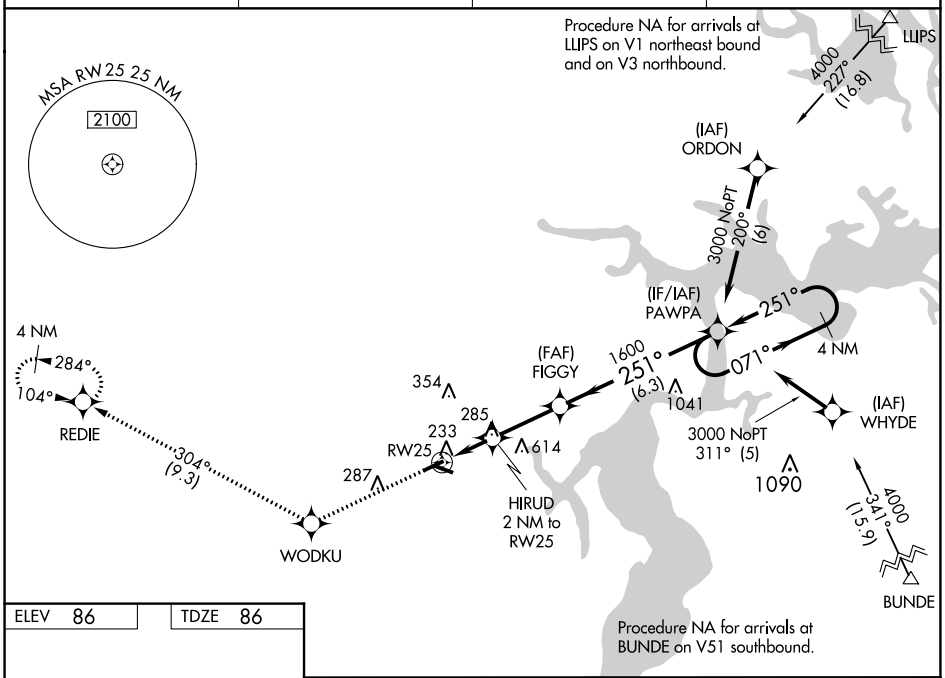

ELEV 86	TDZE 86

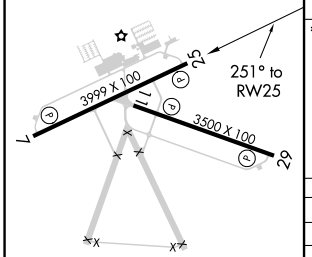

MIRL Rwys 7-25 and 11-29 L

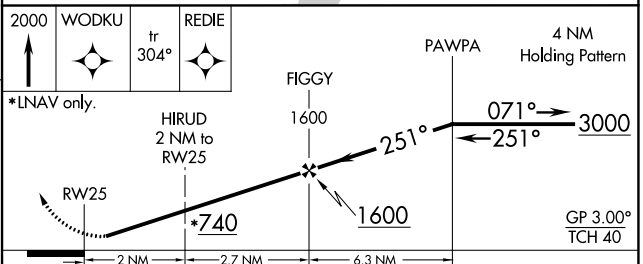

CATEGORY	A	B	C	D
LPV DA	378-1 292 (300-1)			
LNAV/VNAV DA	612-1⅞ 526 (600-1⅞)			
LNAV MDA	600-1 514 (600-1)		600-1⅜ 514 (600-1⅜)	
C CIRCLING	600-1 514 (600-1)		980-2¾ 894 (900-2¾)	980-3 894 (900-3)

SE-3, 19 MAY 2022 to 16 JUN 2022