KEY WEST, FLORIDA

VOR/DME or TACAN Z RWY 8

EYW VORTAC 113.5 Chan 82	APCH CRS 098°	Rwy ldg 10,001 TDZE 4 Arpt Elev 6

AL-214 [USN] KEY WEST NAS (BOCA CHICA FLD) (KNQX)

ALSF-1

MISSED APPROACH: Climbing left turn to 1600 to intercept EYW R-090 to CANIN and hold.

ATIS ★	NAVY KEY WEST APP CON	NAVY KEY WEST TOWER ★	GND CON	CLNC DEL	ASR/PAR
307.025	124.025 313.7	118.575 340.25	121.7 336.45	121.2 357.4	

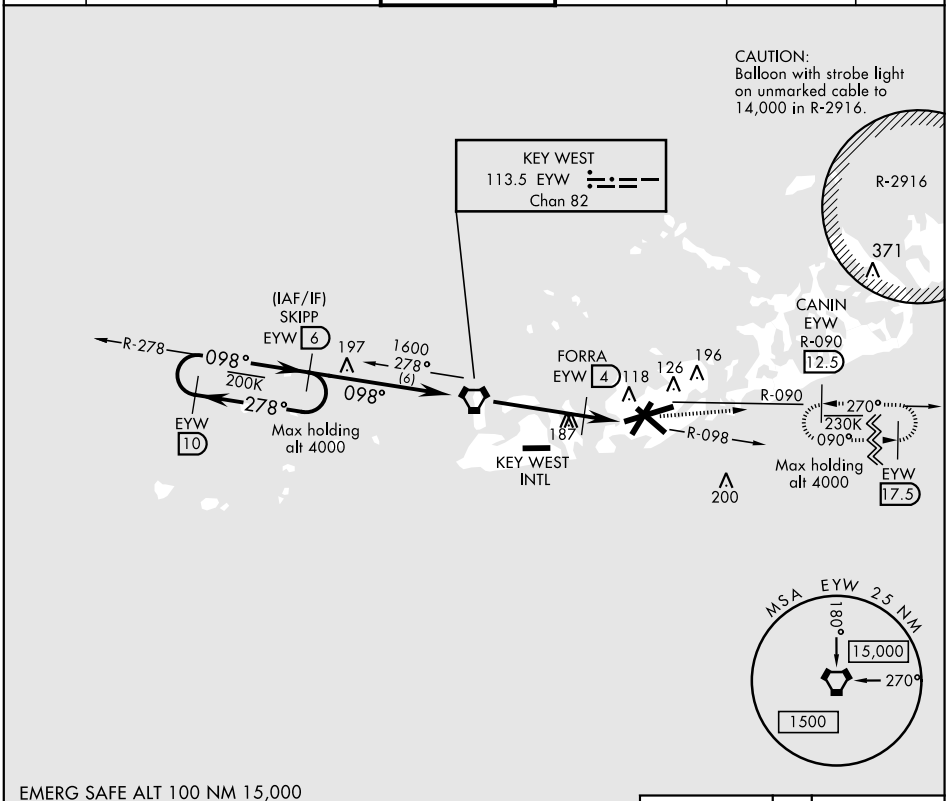

EMERG SAFE ALT 100 NM 15,000

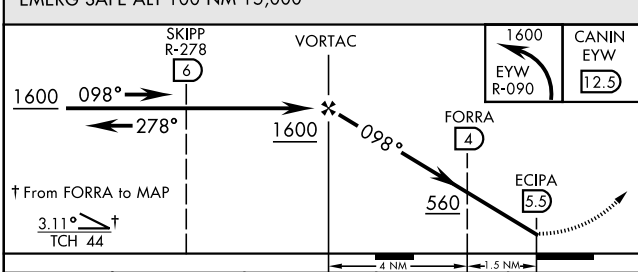

ELEV 6 TDZE 4

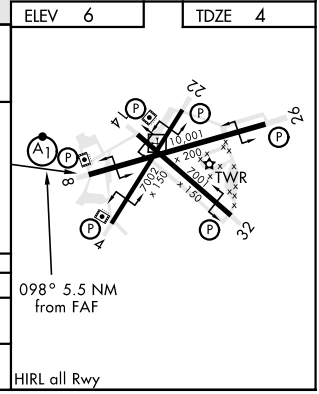

CATEGORY	A	B	C	D
S-8	440-1 436 (500-1)		440-1¼ 436 (500-1¼)	
C CIRCLING	460-1 454 (500-1)	500-1 494 (500-1)	500-1½ 494 (500-1½)	560-2 554 (600-2)

KEY WEST, FLORIDA 24°34′N-81°41′W KEY WEST NAS (BOCA CHICA FLD) (KNQX)

Amdt 3 21MAY20

VOR/DME or TACAN Z RWY 8

SE-3, 19 MAY 2022 to 16 JUN 2022