RNAV (GPS) RWY 35

PUEBLO MEML (PUB)

WAAS CH 42721 W35A	APP CRS 350°	Rwy ldg 8308 TDZE 4677 Apt Elev 4729

RNP APCH.

Circling to Rwy 26R NA at night.

MISSED APPROACH: Climb to 5140 then climbing right turn to 7500 direct OHAGY and hold.

ATIS	DENVER APP CON ★	PUEBLO TOWER ★	GND CON	CLNC DEL	UNICOM
125.25	120.1 290.5	119.1 (CTAF) L 257.8	121.9	120.9	122.95

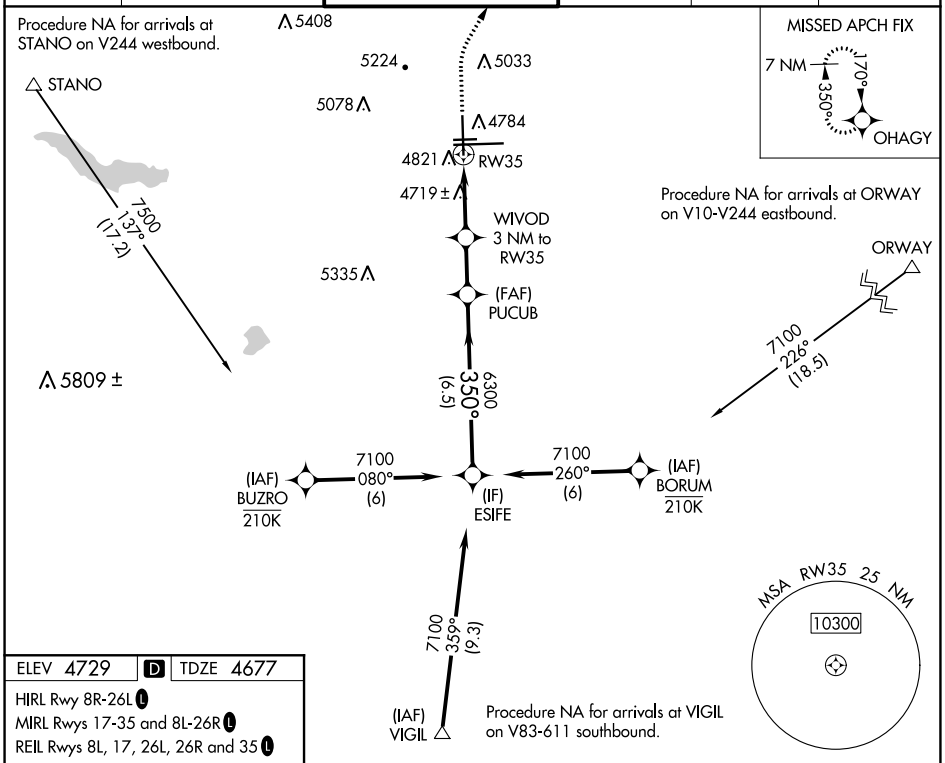

ELEV 4729 | D | TDZE 4677

HIRL Rwy 8R-26L L

MIRL Rwys 17-35 and 8L-26R L

REIL Rwys 8L, 17, 26L, 26R and 35 L

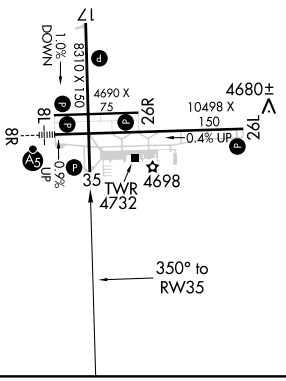

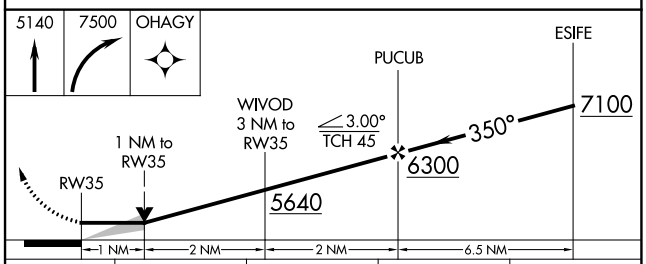

CATEGORY	A	B	C	D
LP MDA	5020-1 343 (300-1)			
LNAV MDA	5120-1 443 (400-1)		5120-1⅜ 443 (400-1⅜)	
C CIRCLING	5340-1 611 (700-1)		5580-2½ 851 (900-2½)	5800-3 1071 (1100-3)

SW-1, 19 MAY 2022 to 16 JUN 2022

SW-1, 19 MAY 2022 to 16 JUN 2022