APP CRS	Rwy ldg	3251
354°	TDZE	860
	Apt Elev	861

RNAV (GPS) RWY 35
HOLDENVILLE MUNI (F99)

RNP APCH.

Rwy 35 helicopter visibility reduction below 1 SM NA.
NA Straight-In and Circling Rwy 35 NA at night.
Use Ada altimeter setting.

MISSED APPROACH: Climb to 3000 direct ADIXE and hold.

ADH AWOS-3	FORT WORTH CENTER	CTAF
118.725	132.2 338.35	122.9

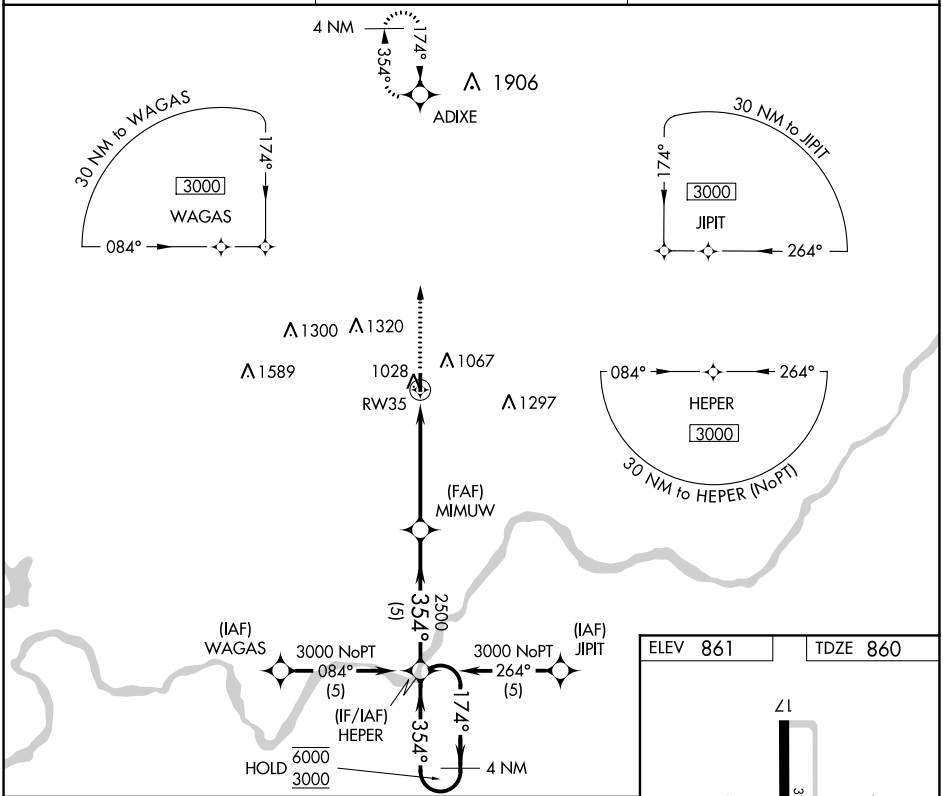

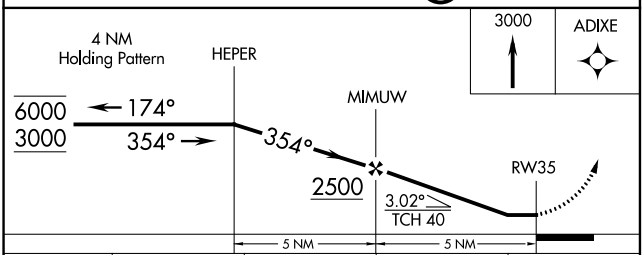

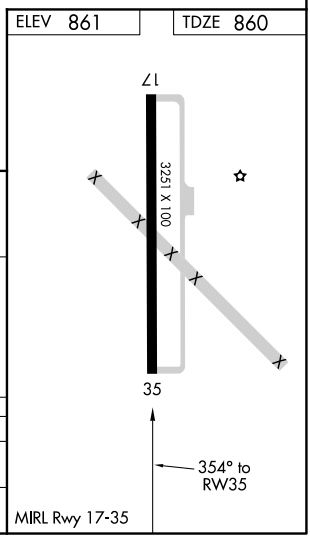

CATEGORY	A	B	C	D
LNAV MDA	1420-1 560 (600-1)		1420-1½ 560 (600-1½)	NA
CIRCLING	1460-1 599 (600-1)	1660-1¼ 799 (800-1¼)	1660-2¼ 799 (800-2¼)	NA

SC-1, 19 MAY 2022 to 16 JUN 2022

SC-1, 19 MAY 2022 to 16 JUN 2022