ILS or LOC RWY 36
AUBURN UNIVERSITY RGNL (AUO)

LOC I-AUO	APP CRS	Rwy ldg	5264
110.1	005°	TDZE	759
		Apt Elev	777

When local altimeter setting not received, use Columbus altimeter setting: increase S-ILS 36 DA to 1072 feet and visibility all Cats ⅛ SM; increase all MDA 120 feet and S-LOC 36 Cats C/D visibility ¼ SM and Circling Cats C/D visibility ½ SM. For inop ALS, increase S-LOC 36 all Cats visibility ¼ SM. For inop ALS, when using Columbus altimeter setting, increase S-ILS 36 all Cats visibility to 1⅛ SM and S-LOC 36 all Cats visibility to 1⅜ SM.

MALSF

MISSED APPROACH: Climb to 1500 then climbing right turn to 3000 direct CSG VORTAC and hold.

AWOS-3PT	ATLANTA APP CON ★	CLNC DEL	UNICOM
132.575	125.5 323.1	118.7	123.0 (CTAF) L

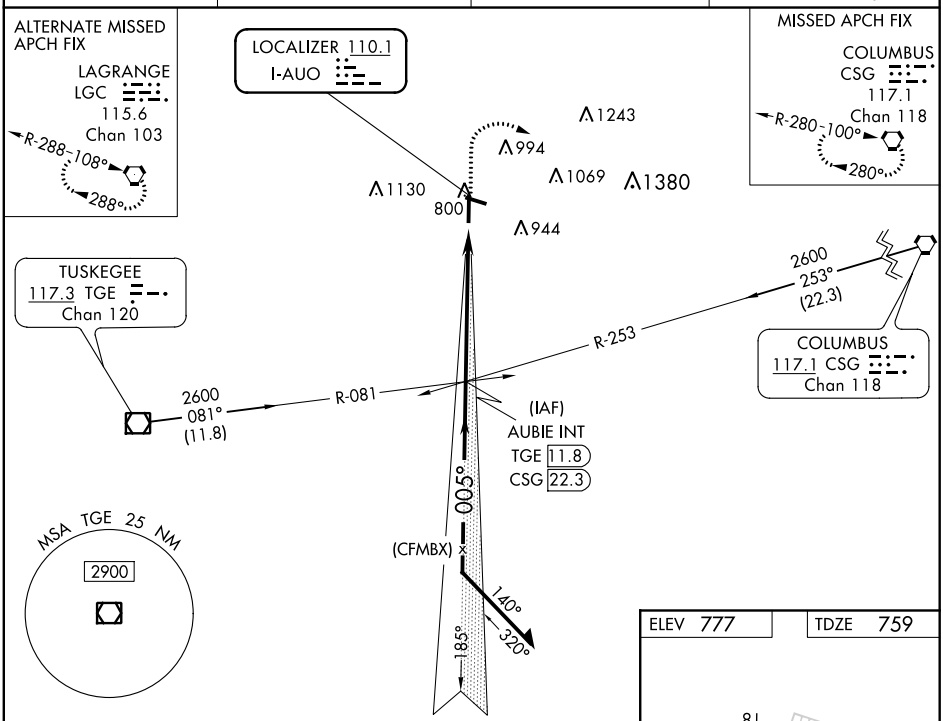

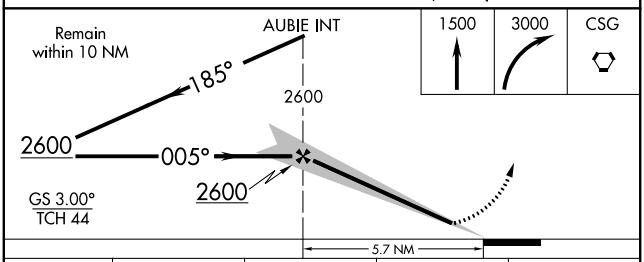

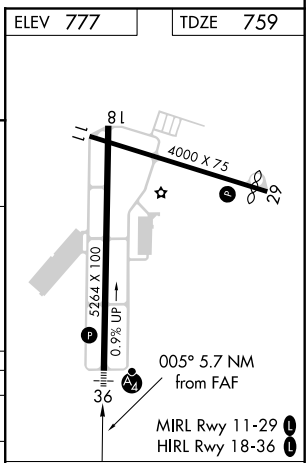

CATEGORY	A	B	C	D
S-ILS 36	959- ¾ 200 (200-¾)			
S-LOC 36	1140- ¾ 381 (400- ¾)		1140-1 381 (400-1)	
C CIRCLING	1280-1 503 (600-1)	1360-1 583 (600-1)	1380-1¾ 603 (700-1¾)	1480-2¼ 703 (800-2¼)

FAF to MAP 5.7 NM

Knots	60	90	120	150	180
Min:Sec	5:42	3:48	2:51	2:17	1:54

SE-4, 19 MAY 2022 to 16 JUN 2022