NDB MOQ	APP CRS	Rwy ldg	5001
263	329°	TDZE	41
		Apt Elev	46

NDB RWY 33R

WRIGHT AAF (FORT STEWART)/MIDCOAST RGNL (LHW)

T A When local altimeter setting not received, use Savannah/Hilton Head Intl altimeter setting and increase all MDA 60 feet, S-33R Cat C/D visibility ⅛ mile, and Circling Cat C/D visibility ¼ mile. Procedure NA when R-3005C/D or R-3007C is active and LHW tower is closed. Night landing: Rwy 6R, NA. Circling NA northeast of Rwy 15L/33R. Circling to Rwy 6L, 24R NA at night.

MISSED APPROACH: Climbing right turn to 2300 direct MOQ NDB and hold, continue climb-in-hold to 2300.

ATIS ★	SAVANNAH APP CON★	WRIGHT TOWER ★	GND CON
118.475	120.4 353.775	126.25 (CTAF) L 269.275	121.7 273.575

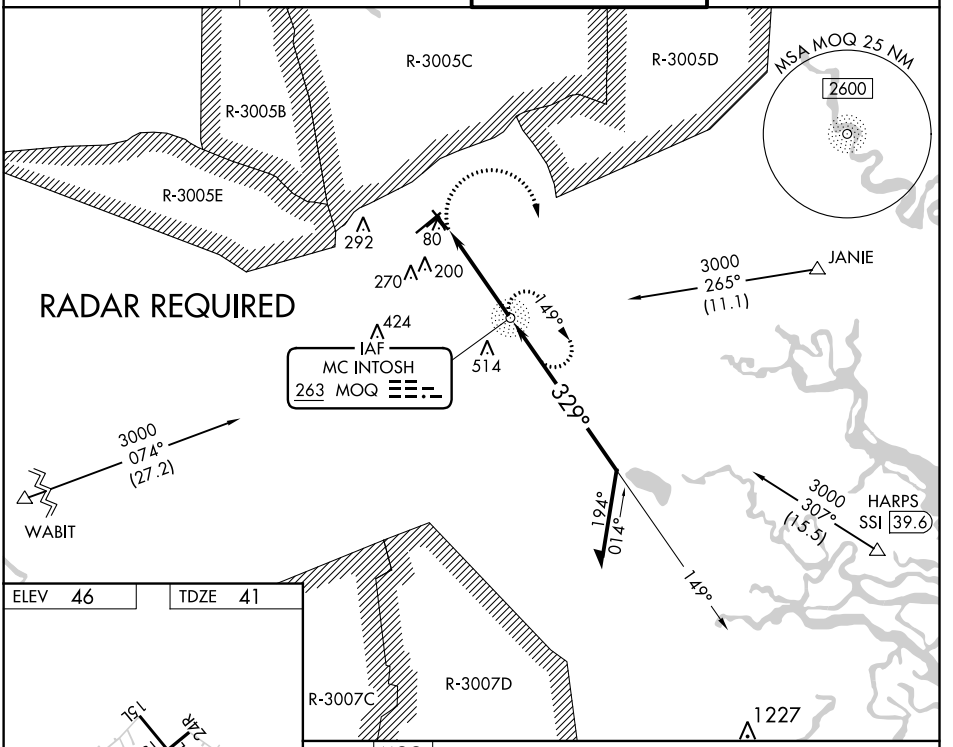

ELEV 46 TDZE 41

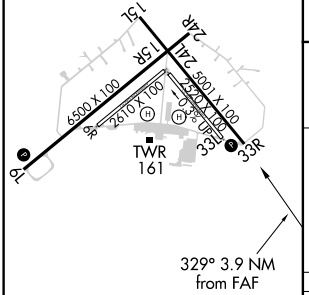

HIRL Rwys 6L-24R, 15L-33R L

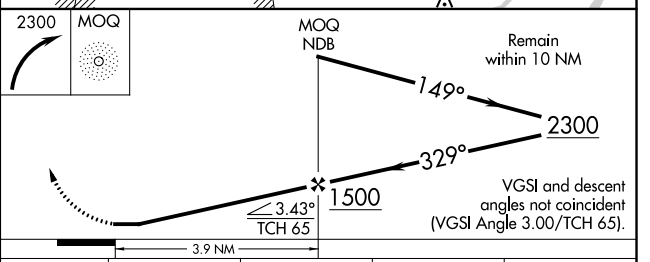

FAF to MAP 3.9 NM					
Knots	60	90	120	150	180
Min:Sec	3:54	2:36	1:57	1:34	1:18

CATEGORY	A	B	C	D
S-33R	500-1 459 (500-1)		500-1⅜ 459 (500-1⅜)	
C CIRCLING	520-1 474 (500-1)	620-1 574 (600-1)	660-1¾ 614 (700-1¾)	680-2 634 (700-2)

SE-4, 19 MAY 2022 to 16 JUN 2022
SE-4, 19 MAY 2022 to 16 JUN 2022