NDB-A
SUMMIT (EVY)

LOM IL	APP CRS	Rwy ldg	N/A
248	064°	TDZE	N/A
		Apt Elev	70

Circling NA to Rwys 11 and 29. Circling Rwy 17 NA at night. When local altimeter setting not received, use Wilmington altimeter setting and increase all MDAs 40 feet.

MISSED APPROACH: Climbing right turn to 2000 on heading 288° and 244° bearing from HADIN LOM to USTIN INT/DQO 15.4 DME and hold, continue climb-in-hold to 2000.

AWOS-3	PHILADELPHIA APP CON	UNICOM	
132.325	118.35 323.1	122.725 (CTAF)	123.5 L

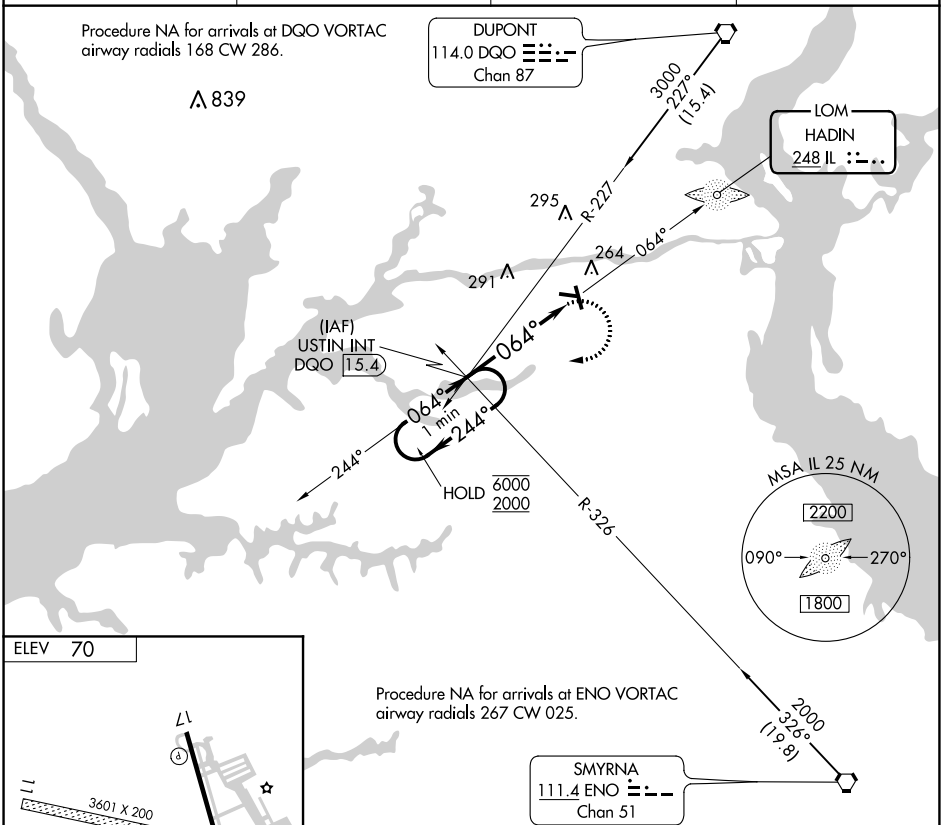

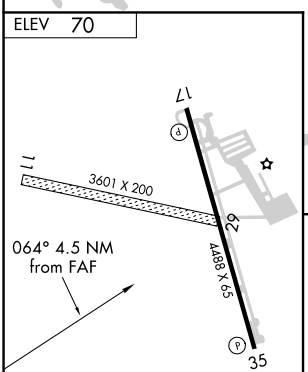

REIL Rwys 11 and 29 L
REIL Rwys 17 and 35
LIRL Rwy 11-29 L
MIRL Rwy 17-35

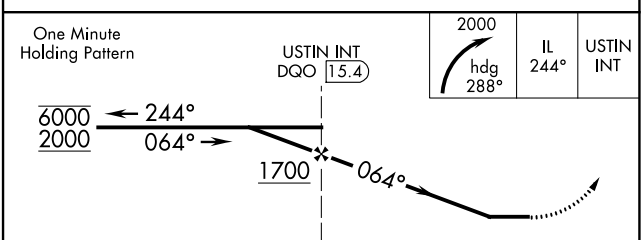

2000	IL	USTIN
hdg 288°	244°	INT

FAF to MAP 4.5 NM					
Knots	60	90	120	150	180
Min:Sec	4:30	3:00	2:15	1:48	1:30

CATEGORY	A	B	C	D
CIRCLING	660-1 590 (600-1)	700-1 630 (700-1)	700-1¾ 630 (700-1¾)	700-2 630 (700-2)

NE-3, 19 MAY 2022 to 16 JUN 2022