# RNAV (GPS) RWY 18

MANILA MUNI (MXA)

| WAAS | APP CRS | Rwy Idg | 4201 |
|---|---|---|---|
| CH 78333 | 181° | TDZE | 242 |
| W18A | | Apt Elev | 243 |

DME/DME RNP-0.3 NA. Rwy 18 Straight-in and Circling and Circling to Rwy 36 NA at night. Helicopter visibility reduction below 1 SM NA. Use Blytheville Muni altimeter setting; when not received, use Jonesboro altimeter setting and increase all MDA 20 feet.

MISSED APPROACH: Climb to 2600 direct DUNLE and hold.

| HKA ASOS | MEMPHIS CENTER | UNICOM |
|---|---|---|
| 135.025 | 120.075 289.4 | 122.8 (CTAF) L |

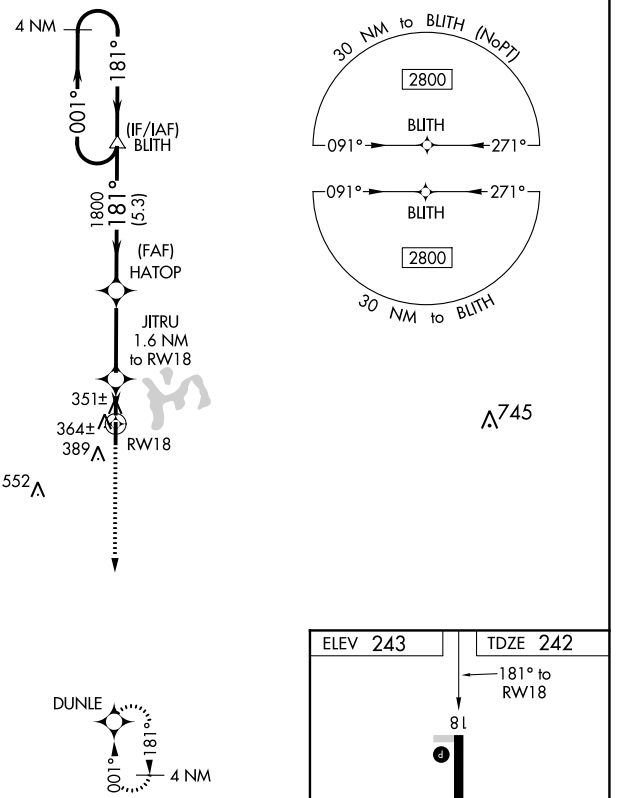


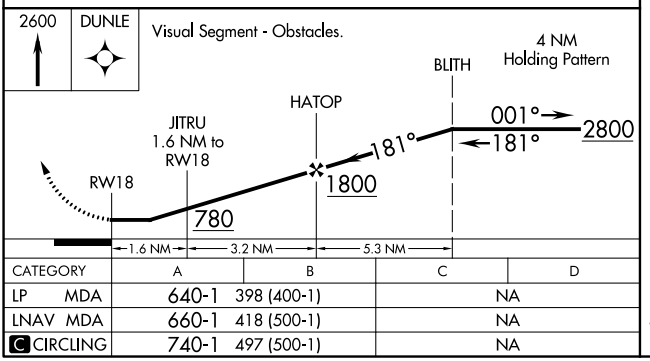


| CATEGORY | A | B | C | D |
|---|---|---|---|---|
| LP MDA | 640-1 | 398 (400-1) | NA | |
| LNAV MDA | 660-1 | 418 (500-1) | NA | |
| C CIRCLING | 740-1 | 497 (500-1) | NA | |

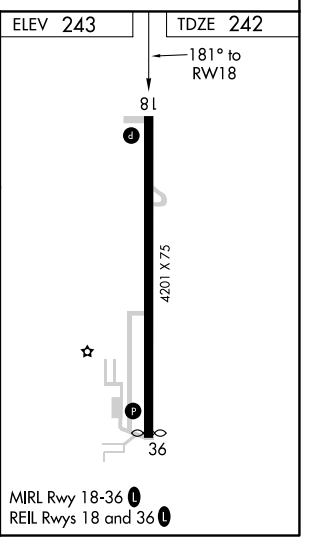


MIRL Rwy 18-36 L

REIL Rwys 18 and 36 L



SC-1, 19 MAY 2022 to 16 JUN 2022
SC-1, 19 MAY 2022 to 16 JUN 2022