VOR-A
EBENSBURG (9G8)

VOR/DME REC	APP CRS	Rwy ldg	N/A
110.6	203°	TDZE	N/A
Chan 43		Apt Elev	2099

NA

Obtain local altimeter setting on CTAF; when not received, use Johnstown altimeter setting. Circling NA to Rwys 11U and 29U. Procedure NA at night.

MISSED APPROACH: Climbing right turn to 4000 direct REC VOR/DME and hold.

JOHNSTOWN APP CON ★
121.2 299.2

UNICOM
122.8 (CTAF) L

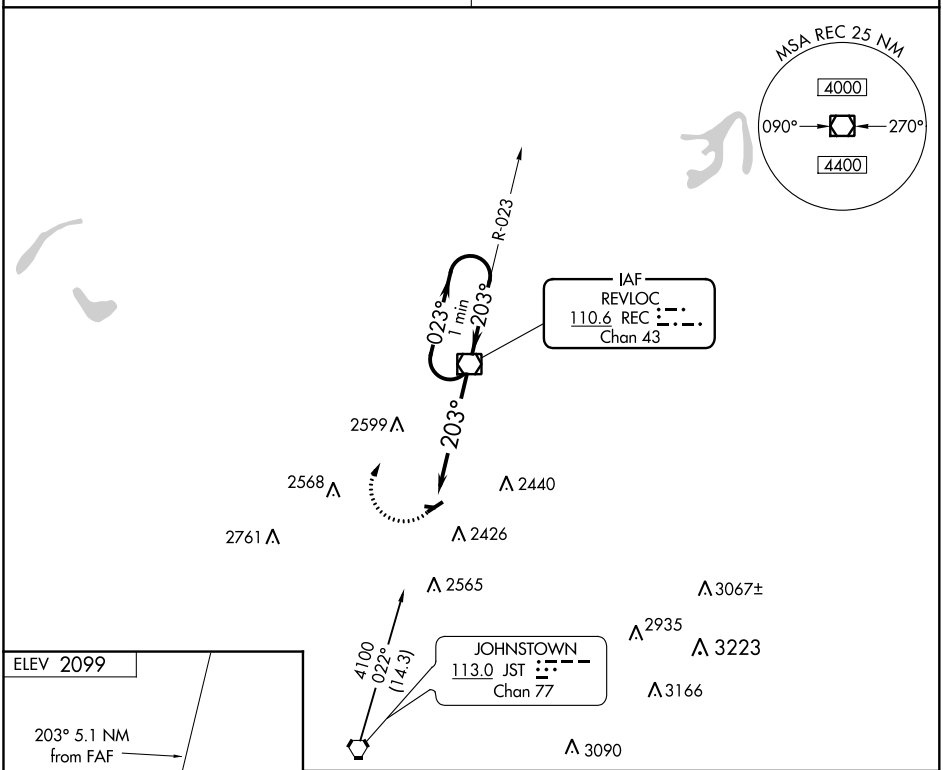

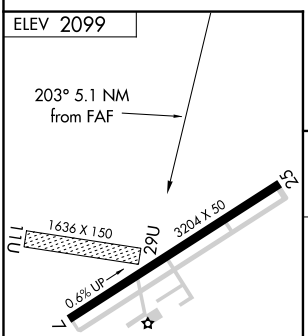

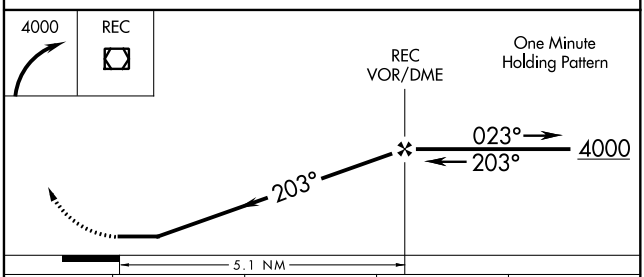

MIRL Rwy 7-25 L

FAF to MAP 5.1 NM					
Knots	60	90	120	150	180
Min:Sec	5:06	3:24	2:33	2:02	1:42

CATEGORY	A	B	C	D
CIRCLING	2860-1 761 (800-1)	2940-1¼ 841 (900-1¼)	2940-2½ 841 (900-2½)	NA
JOHNSTOWN ALTIMETER SETTING MINIMUMS				
CIRCLING	2920-1 821 (900-1)	2980-1¼ 881 (900-1¼)	2980-2¾ 881 (900-2¾)	NA

NE-4, 19 MAY 2022 to 16 JUN 2022

NE-4, 19 MAY 2022 to 16 JUN 2022