WAAS CH 48835 W31A	APP CRS 306°	Rwy ldg 6143 TDZE 4940 Apt Elev 4970

RNAV (GPS) RWY 31
JOHNSON COUNTY (BYG)

When Rwy 13 VGSI inop, Circling Rwy 13 NA at night. Baro-VNAV and VDP NA when using Sheridan altimeter setting. For uncompensated Baro-VNAV systems, LNAV/VNAV NA below -27°C (-16°F) or above 48°C (120°F). Circling NA southwest of Rwy 13-31. DME/DME RNP-0.3 NA. When local altimeter setting not received, use Sheridan altimeter setting and increase all DA/MDA 200 feet; increase all LPV, LNAV/VNAV, and all LNAV and Circling Cat C/D visibilities ¾ mile.

MISSED APPROACH: Climb to 6000, then climbing right turn to 7000 direct ONECI and hold.

ASOS	SALT LAKE CENTER	UNICOM
135.425	127.75 351.9	122.8 (CTAF) L

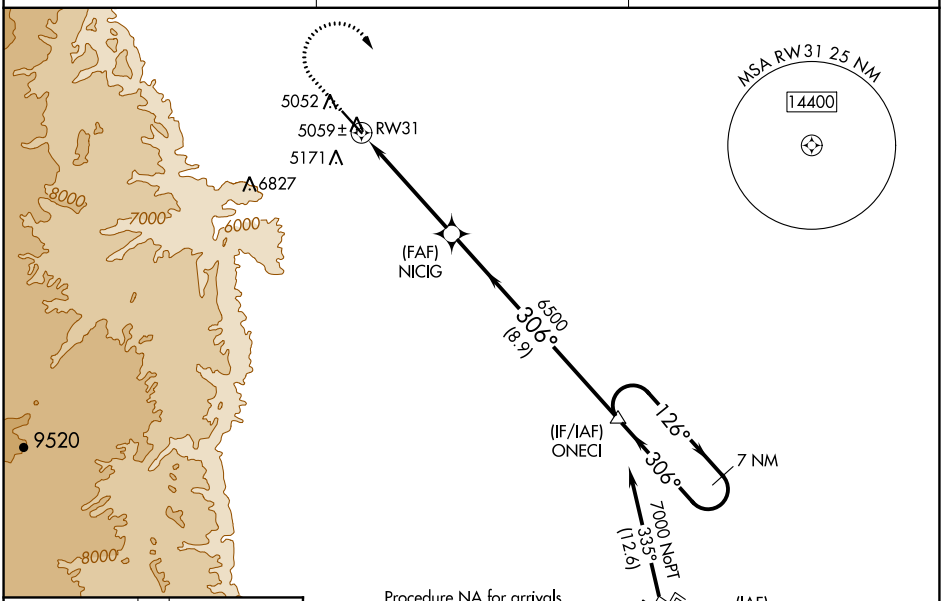

ELEV 4970 TDZE 4940

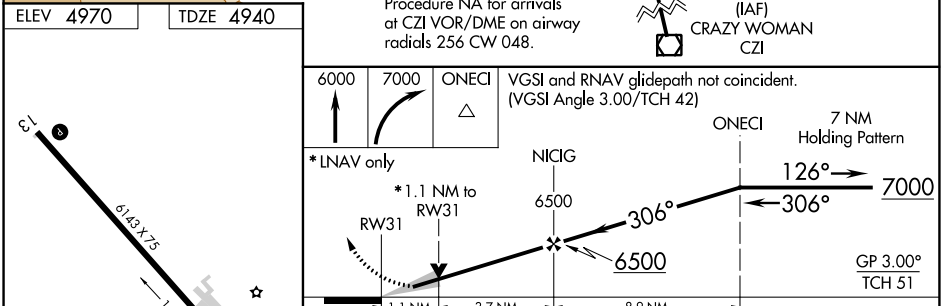

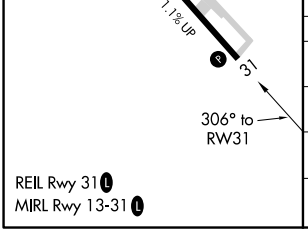

CATEGORY	A	B	C	D
LPV DA	5190-¾ 250 (300-¾)			
LNAV/VNAV DA	5275-1⅛ 335 (400-1⅛)			
LNAV MDA	5320-1 380 (400-1)		5320-1⅛ 380 (400-1⅛)	
C CIRCLING	5440-1 470 (500-1)		5460-1½ 490 (500-1½)	5600-2 630 (700-2)

REIL Rwy 31 L
MIRL Rwy 13-31 L

NW-1, 19 MAY 2022 to 16 JUN 2022
NW-1, 19 MAY 2022 to 16 JUN 2022