WAAS CH 56308 W16A	APP CRS 158°	Rwy ldg 5001 TDZE 1069 Apt Elev 1069

RNAV (GPS) RWY 16
GUTHRIE/EDMOND RGNL (GOK)

DME/DME RNP-0.3 NA. VDP NA when using Will Rogers World altimeter setting. When local altimeter setting not received, use Will Rogers World altimeter setting and increase DA/MDA 100 feet and LPV all Cats visibility ¼ mile.

ODALS

MISSED APPROACH: Climb to 3100 direct HODAM and hold.

ASOS	OKE CITY APP CON	UNICOM
133.975	124.2 336.4	122.8 (CTAF)

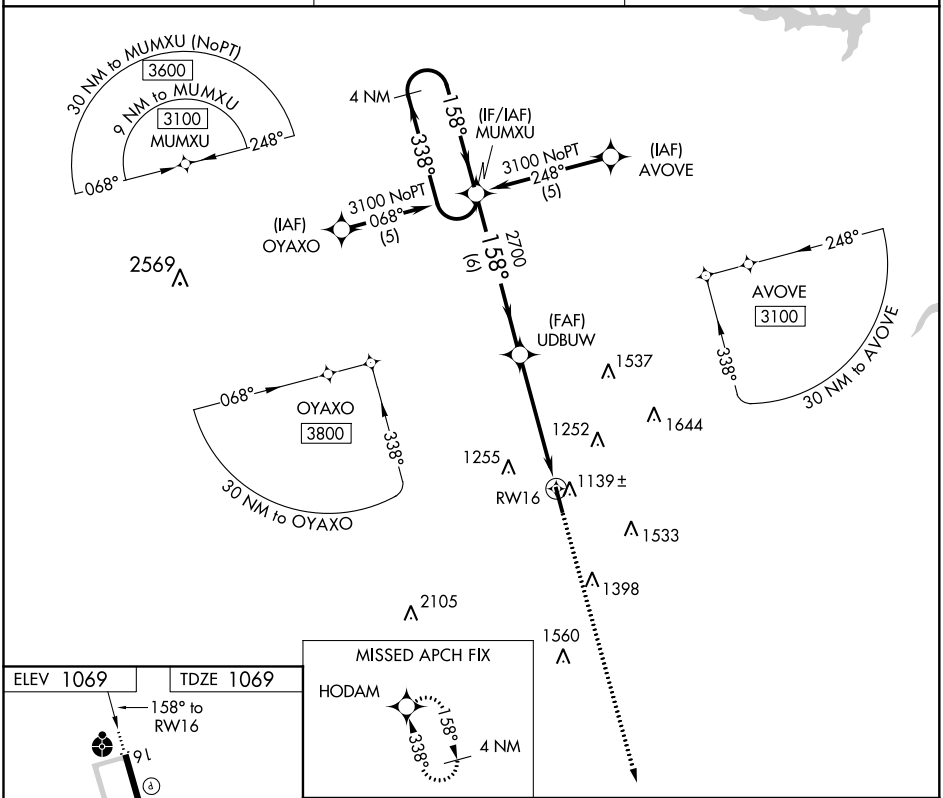

MISSED APCH FIX

ELEV 1069 TDZE 1069

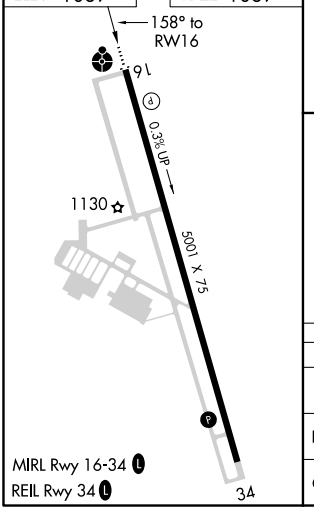

MIRL Rwy 16-34

REIL Rwy 34

4 NM Holding Pattern

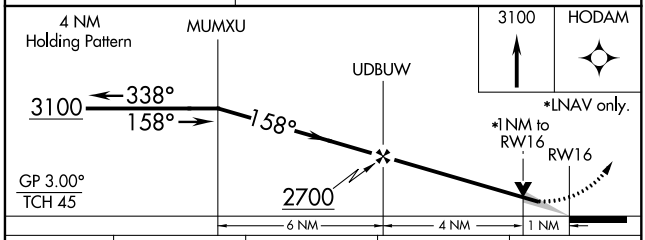

CATEGORY	A	B	C	D
LPV DA	1319-1 250 (300-1)		NA	
LNAV MDA	1420-1 351 (400-1)		NA	
CIRCLING	1540-1 471 (500-1)		NA	

SC-1, 19 MAY 2022 to 16 JUN 2022

SC-1, 19 MAY 2022 to 16 JUN 2022