APP CRS	Rwy ldg	3501
356°	TDZE	849
	Apt Elev	849

RNAV (GPS) RWY 36
HENRYETTA MUNI (F10)

RNP APCH.

T A NA Procedure NA at night. Rwy 36 helicopter visibility reduction below 1 SM NA. Use Mc Alester Rgnl altimeter setting.

MISSED APPROACH: Climb to 2500 direct ZESWE and hold.

MLC ASOS	FORT WORTH CENTER	UNICOM
120.425	132.2 338.35	122.8 (CTAF) L

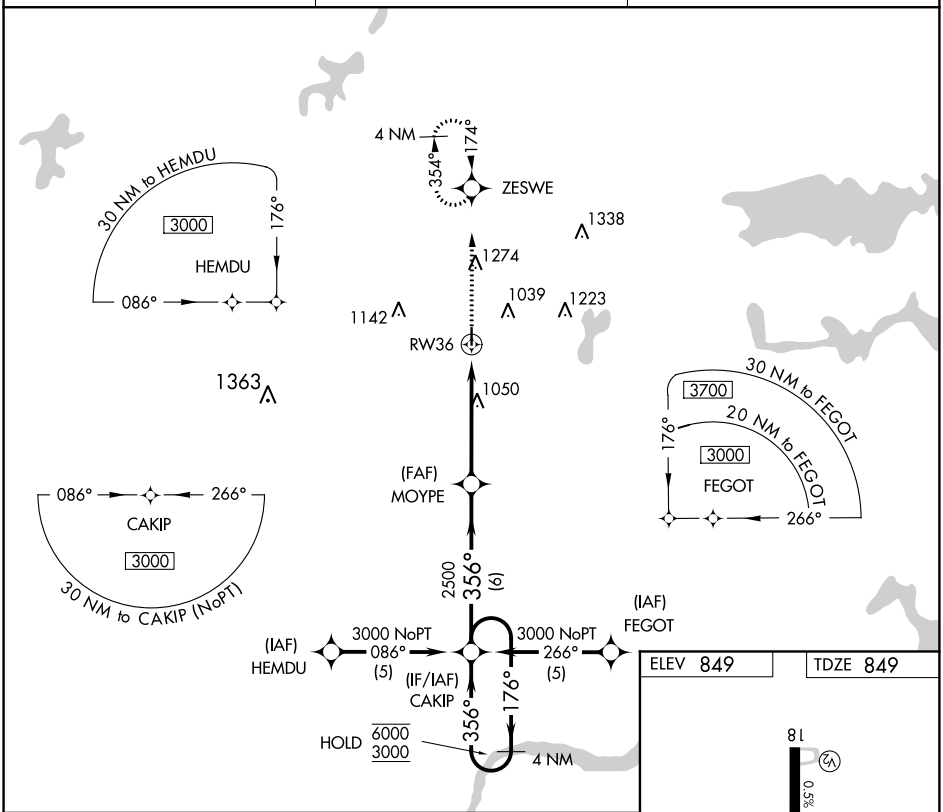

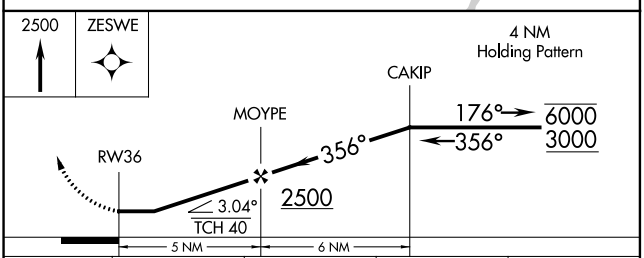

CATEGORY	A	B	C	D
LNAV MDA	1440-1¼	591 (600-1¼)	1440-1¾ 591 (600-1¾)	NA
CIRCLING	1460-1¼ 611 (700-1¼)	1620-1¼ 771 (800-1¼)	1720-2½ 871 (900-2½)	NA

ELEV 849 TDZE 849

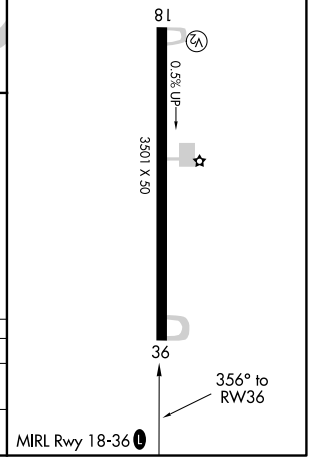

SC-1, 19 MAY 2022 to 16 JUN 2022