

WAAS CH 78111 W36A	APP CRS 360°	Rwy ldg 3707 TDZE 83 Apt Elev 83
--	------------------------	---

RNAV (GPS) RWY 36

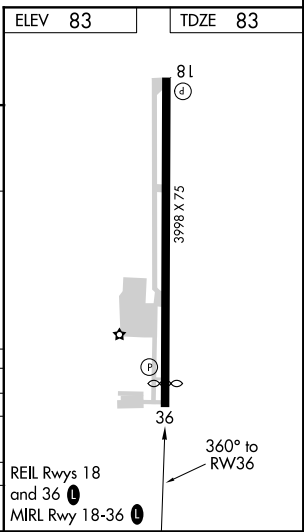
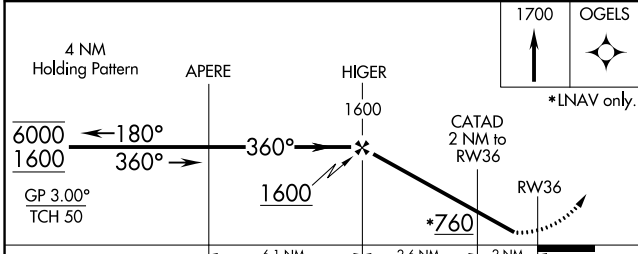
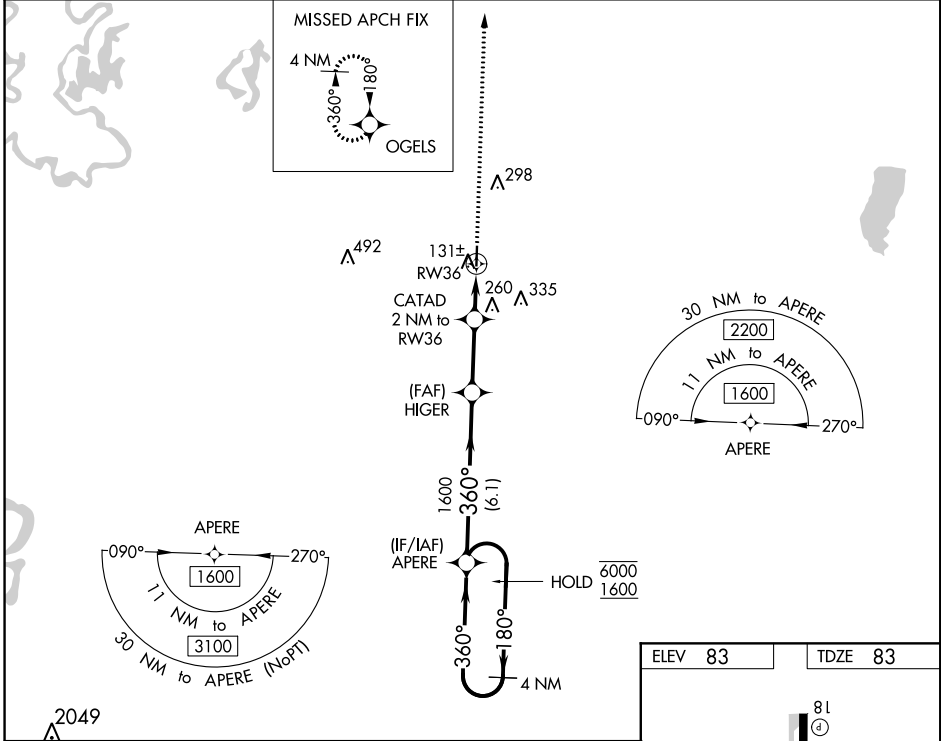
JOHN H HOOKS JR MEMORIAL (M79)

RNP APCH.

NA Rwy 36 helicopter visibility reduction below 3/4 SM NA. Use Monroe altimeter setting; when not received use Bastrop altimeter setting and increase all DA/MDA 20 feet and increase LNAV/VNAV all Cats visibility 1/8 SM. Baro-VNAV NA.

MISSED APPROACH:
Climb to 1700 direct
OGELS and hold.

MLU ASOS 125.05	MONROE APP CON ★ 126.9	UNICOM 122.8 (CTAF) 0
---------------------------	----------------------------------	---------------------------------



CATEGORY	A	B	C	D
LPV DA	424-1	341 (400-1)	NA	NA
LNAV/VNAV DA	516-1½	433 (500-1½)	NA	NA
LNAV MDA	540-1	457 (500-1)	NA	NA
CIRCLING	600-1	517 (600-1)	NA	NA

SC-4, 19 MAY 2022 to 16 JUN 2022

SC-4, 19 MAY 2022 to 16 JUN 2022