WAAS CH 86742 W24A	APP CRS 241°	Rwy ldg 5001 TDZE 32 Apt Elev 33

RNAV (GPS) RWY 24
FLAGLER EXEC (FIN)

RNP APCH.

Circling Rwy 11, 29 NA at night. Rwy 24 helicopter visibility reduction below ¾ SM NA. Circling NA to Rwys 18W and 36W.

MISSED APPROACH: Climb to 2300 direct KABEC and hold.

ATIS	DAYTONA APP CON	FLAGLER TOWER ★	GND CON	CLNC DEL	UNICOM
128.325	125.8 269.075	118.95 (CTAF) L	121.75	121.75	123.0

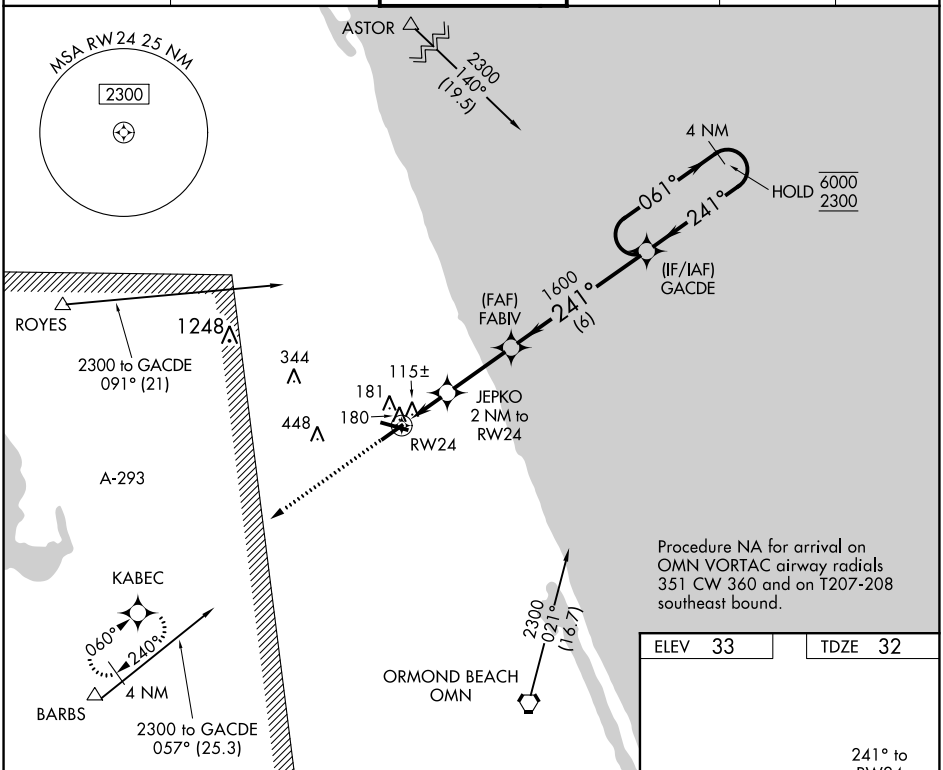

Procedure NA for arrival on OMN VORTAC airway radials 351 CW 360 and on T207-208 southeast bound.

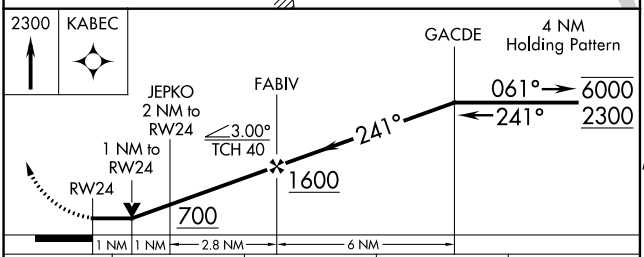

CATEGORY	A	B	C	D
LP MDA	380-1 348 (400-1)			
LNAV MDA	440-1 408 (500-1)		440-1⅛ 408 (500-1⅛)	
C CIRCLING	500-1 467 (500-1)		760-2 727 (800-2)	760-2¼ 727 (800-2¼)

ELEV 33	TDZE 32

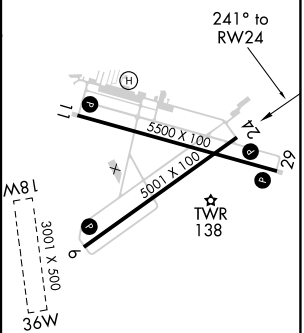

REIL Rwys 6, 11, 24, and 29 L
MIRL Rwys 6-24 and 11-29 L

SE-3, 19 MAY 2022 to 16 JUN 2022

SE-3, 19 MAY 2022 to 16 JUN 2022