APP CRS	Rwy ldg	3498
355°	TDZE	1102
	Apt Elev	1102

RNAV (GPS) RWY 36
FREEMAN FLD (3JC)

RNP APCH.

NA
-23°C

Circling Rwy 5, 23, 13, 31 NA. Circling NA west of Rwy 18-36. Procedure NA at night. Rwy 36 helicopter visibility reduction below 1 SM NA. Use Marshall AAF, KS altimeter setting.

MISSED APPROACH: Climbing right turn to 3600 direct BUKBE and hold.

FRI ASOS	MARSHALL AAF GCA*	UNICOM
121.025	121.25 254.35	122.8 (CTAF)

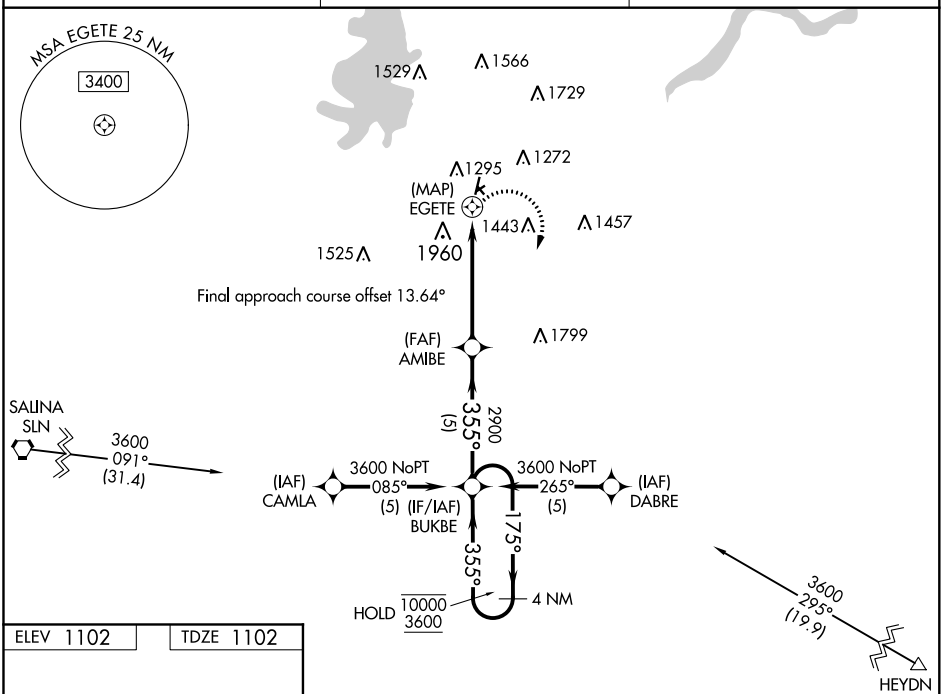

ELEV 1102 TDZE 1102

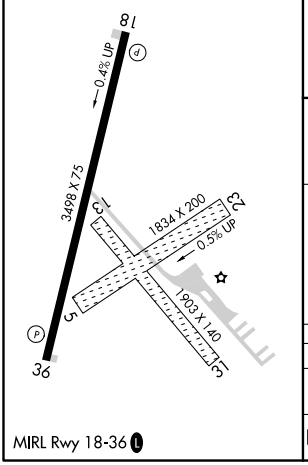

MIRL Rwy 18-36

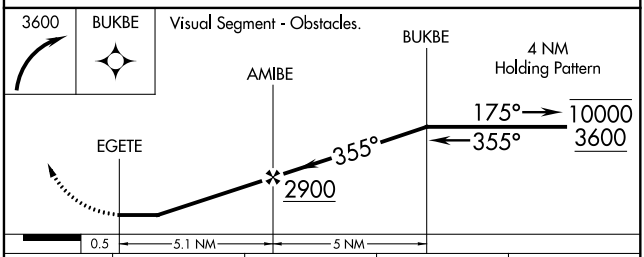

CATEGORY	A	B	C	D
LNAV MDA	2120-1¼ 1018 (1100-1¼)	2120-1½ 1018 (1100-1½)	NA	
C CIRCLING	2120-1¼ 1018 (1100-1¼)	2120-1½ 1018 (1100-1½)	NA	

NC-2, 19 MAY 2022 to 16 JUN 2022
NC-2, 19 MAY 2022 to 16 JUN 2022