ILS or LOC RWY 18
MCKINNEY NTL (TKI)

LOC/DME I-EFE	APP CRS	Rwy ldg	7002
109.35	179°	TDZE	576
Chan 30 (Y)		Apt Elev	589

DME required for procedure entry.
DME required.

T A VDP NA when using Dallas Love Fld altimeter setting. When local altimeter setting not received, use Dallas Love Fld altimeter setting and increase all DA 70 feet and all MDA 80 feet, increase S-LOC 18 Cats C/D visibility ⅛ SM, increase Circling visibility Cat C ½ SM, Cat D ¼ SM. For inop ALS, increase S-LOC 18 Cats C/D visibility to 1 SM. For inop ALS when using Dallas Love Fld altimeter setting, increase S-ILS 18 all Cats visibility to ⅞ SM and increase S-LOC 18 Cats C/D to 1¼ SM.

MALSR A5

MISSED APPROACH: Climb to 1500 then climbing left turn to 2400 on heading 360° and on TTT VOR/DME R-042 to BRDJE/TTT 41.5 DME and hold.

ATIS	REGIONAL APP CON	MC KINNEY TOWER ★	GND CON	CLNC DEL	UNICOM
119.925	124.3 282.275	118.825 (CTAF) L	121.875	121.35 (When twr closed)	122.95

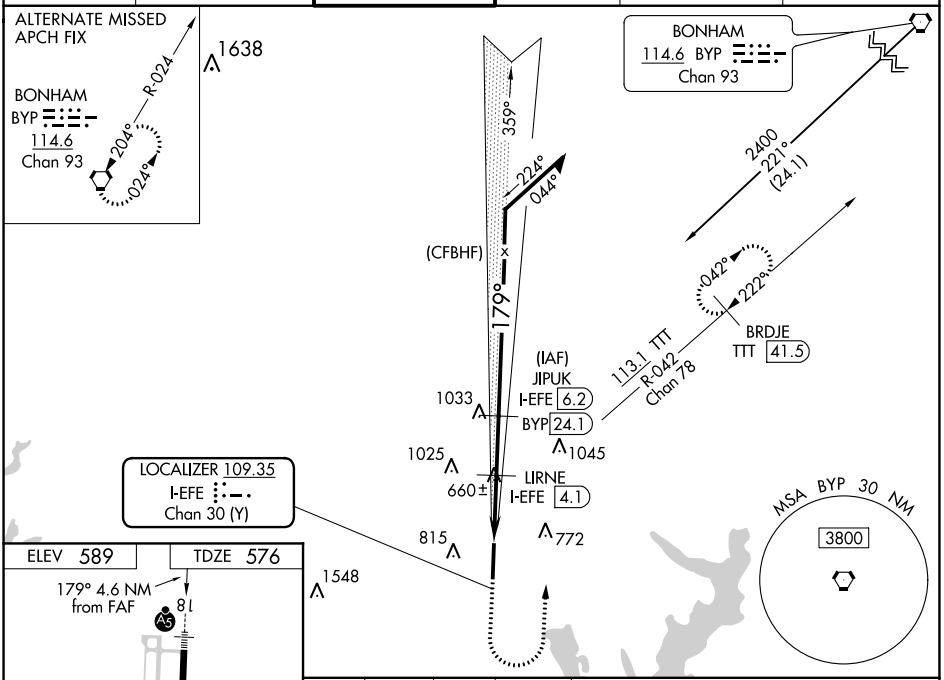

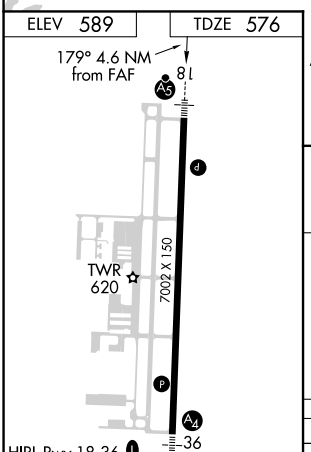

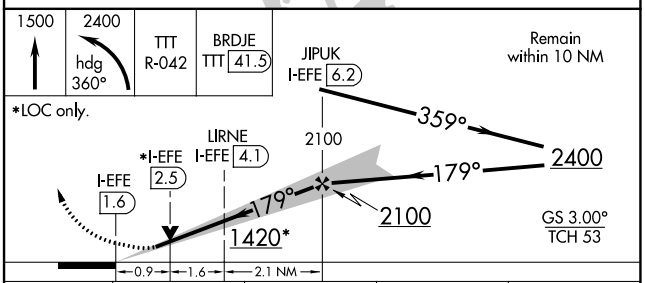

FAF to MAP 4.6 NM					
Knots	60	90	120	150	180
Min:Sec	4:37	3:05	2:19	1:51	1:32

CATEGORY	A	B	C	D
S-ILS 18	776-½ 200 (200-½)			
S-LOC 18	920-½ 344 (400-½)		920-⅝ 344 (400-⅝)	
C CIRCLING	1040-1 451 (500-1)	1120-1 531 (600-1)	1200-1¾ 611 (700-1¾)	1380-2½ 791 (800-2½)

SC-2, 19 MAY 2022 to 16 JUN 2022

SC-2, 19 MAY 2022 to 16 JUN 2022