WAAS	APP CRS	Rwy ldg	5200
58308	176°	TDZE	826
W18A		Apt Elev	831

RNAV (GPS) RWY 18
GROVE MUNI (GMJ)

For uncompensated Baro-VNAV systems, LNAV/VNAV NA below -16°C (4°F) or above 54°C (130°F). DME/DME RNP-0.3 NA. Visibility reduction by helicopters NA.

MISSED APPROACH: Climb to 3000 direct OJEFY and hold.

AWOS-3PT	KANSAS CITY CENTER	UNICOM
119.025	128.8 354.1	122.8 (CTAF)

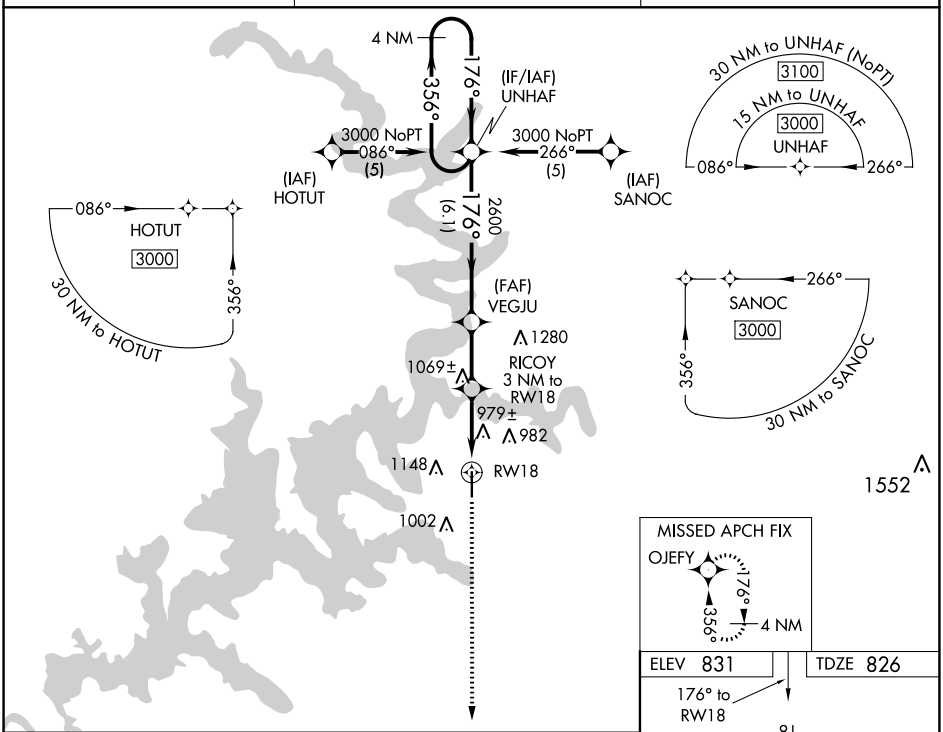

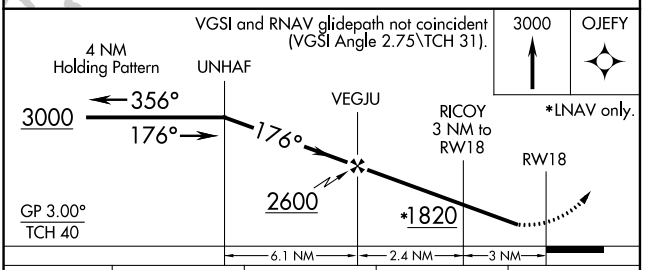

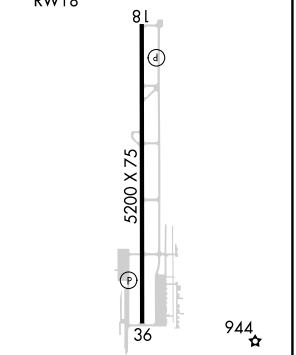

CATEGORY	A	B	C	D
LPV DA	1153-1¼ 327 (400-1¼)			NA
LNAV/VNAV DA	1346-2 520 (600-2)			NA
LNAV MDA	1240-1 414 (500-1)		1240-1¼ 414 (500-1¼)	NA
C CIRCLING	1500-1 669 (700-1)		1500-1¾ 669 (700-1¾)	NA

MIRL Rwy 18-36

SC-1, 19 MAY 2022 to 16 JUN 2022

SC-1, 19 MAY 2022 to 16 JUN 2022