RNAV (GPS) RWY 24
SOUTHWEST FLORIDA INTL (RSW)

WAAS CH 70319 W24A	APP CRS 238°	Rwy ldg 12000 TDZE 30 Apt Elev 30

For uncompensated Baro-VNAV systems, LNAV/VNAV NA below -15°C (5°F) or above 48°C (118°F). DME/DME RNP-0.3 NA.

MISSED APPROACH: Climb to 2300 direct HASBO and left turn via 119° track to CORFU and hold.

D-ATIS	FORT MYERS APP CON ★	FORT MYERS TOWER ★	GND CON	CLNC DEL	UNICOM
124.65	125.15 306.2 (RWY 6) 126.8 306.2 (RWY 24)	128.75 (CTAF) L 257.8	121.9 257.8	132.075	122.95

CPDLC

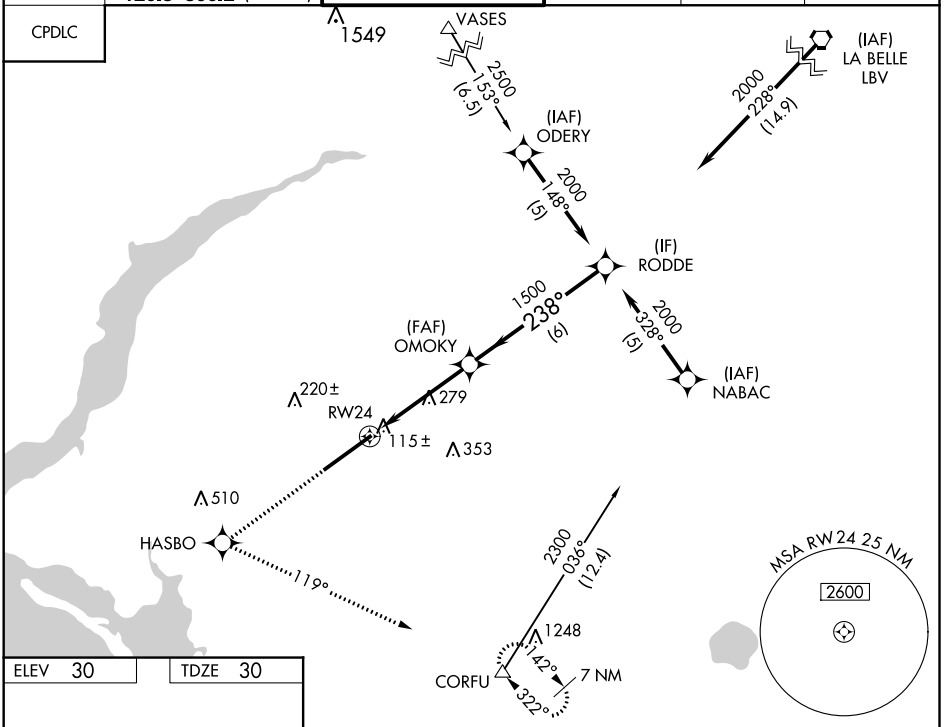

ELEV 30 TDZE 30

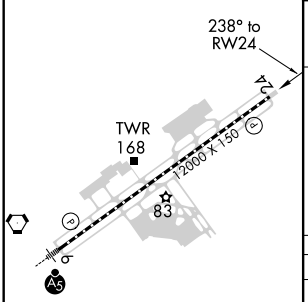

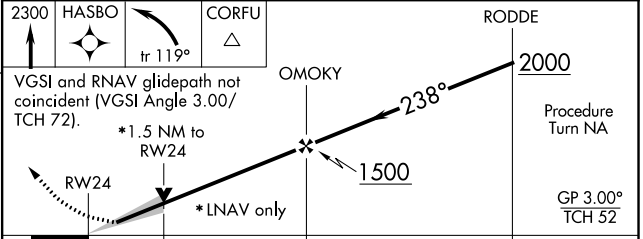

CATEGORY	A	B	C	D
LPV DA	280-¾ 250 (300-¾)			
LNAV/VNAV DA	420-1¼ 390 (400-1¼)			
LNAV MDA	580-1 550 (600-1)		580-1½ 550 (600-1½)	580-1¾ 550 (600-1¾)
CIRCLING	580-1 550 (600-1)		580-1½ 550 (600-1½)	660-2 630 (700-2)

REIL Rwy 24
TDZ/CL Rwy 6
HIRL Rwy 6-24

SE-3, 19 MAY 2022 to 16 JUN 2022