APP CRS	Rwy ldg	3181
109°	TDZE	998
	Apt Elev	1003

RNAV (GPS) RWY 12
WHITEMAN (WHP)

RNP APCH.

NA — Procedure NA at night. When local altimeter setting not received, use Burbank altimeter setting. Rwy 12 helicopter visibility reduction below 1 SM NA.

MISSED APPROACH: Climbing right turn to 4000 direct CANOG and hold.

ATIS	SOCAL APP CON	WHITEMAN TOWER ★	GND CON	UNICOM
132.1	120.4 360.6 (NORTH) 134.2 338.2 (WEST)	135.0 (CTAF)	125.0	122.95

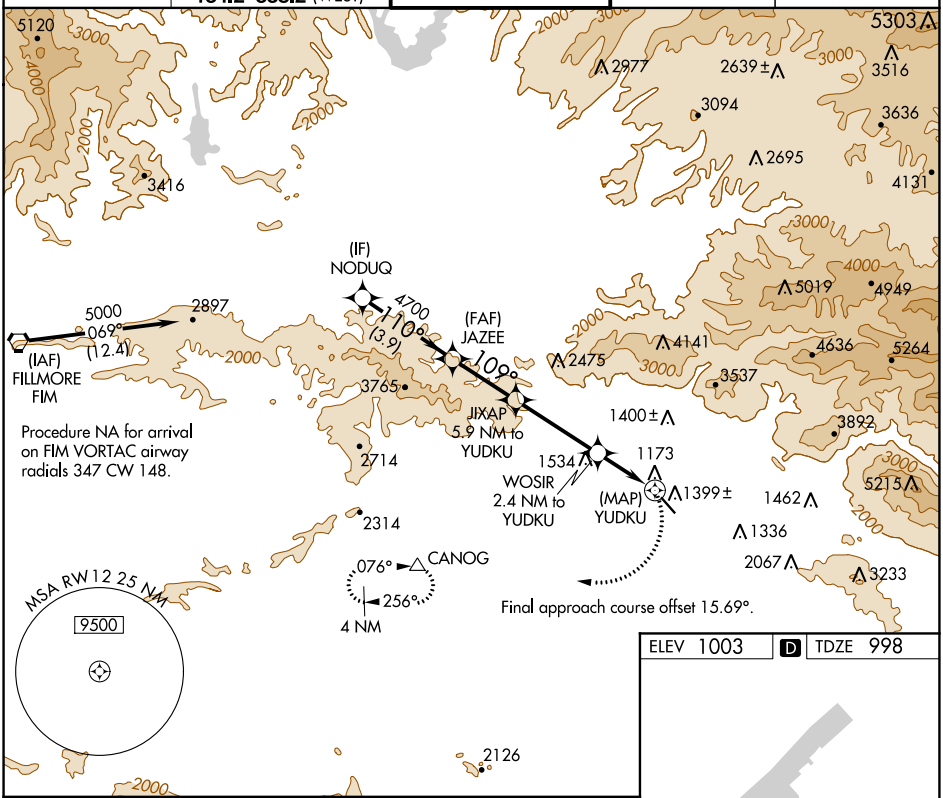

SW-3, 19 MAY 2022 to 16 JUN 2022

SW-3, 19 MAY 2022 to 16 JUN 2022

ELEV 1003 | D | TDZE 998

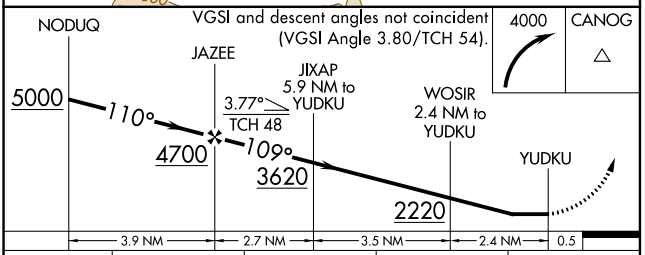

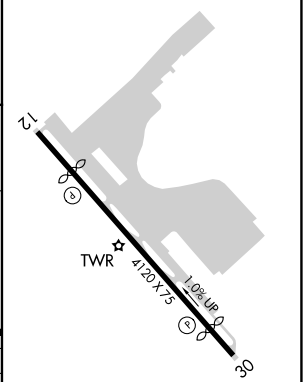

CATEGORY	A	B	C	D
LNAV MDA	1660-1 662 (700-1)		1660-1⅞ 662 (700-1⅞)	NA
C CIRCLING	1700-1 697 (700-1)	1860-1¼ 857 (900-1¼)	2200-3 1197 (1200-3)	NA

REIL Rwys 12 and 30
MIRL Rwy 12-30