WAAS CH 42737 W27A	APP CRS 271°	Rwy ldg 5001 TDZE 733 Apt Elev 738

RNAV (GPS) RWY 27
RANTOUL NTL AVN CNTR-FRANK ELLIOTT FLD (TIP)

For uncompensated Baro-VNAV systems, LNAV/VNAV NA below -16°C (4°F) or above 54°C (130°F). DME/DME RNP-0.3 NA. When local altimeter setting not received, use Champaign Urbana altimeter setting and increase all DA 41 feet and all MDA 60 feet; increase LNAV/VNAV all Cats visibility ⅛ mile and LNAV and Circling Cats C/D visibility ¼ mile. Baro-VNAV and VDP NA when using Champaign Urbana altimeter setting. Helicopter visibility reduction below ¾ SM NA.

MISSED APPROACH: Climb to 3000 direct LEVVI and hold.

AWOS-3	CHAMPAIGN APP CON ★	UNICOM
119.025	121.35 285.65	123.0 (CTAF) L

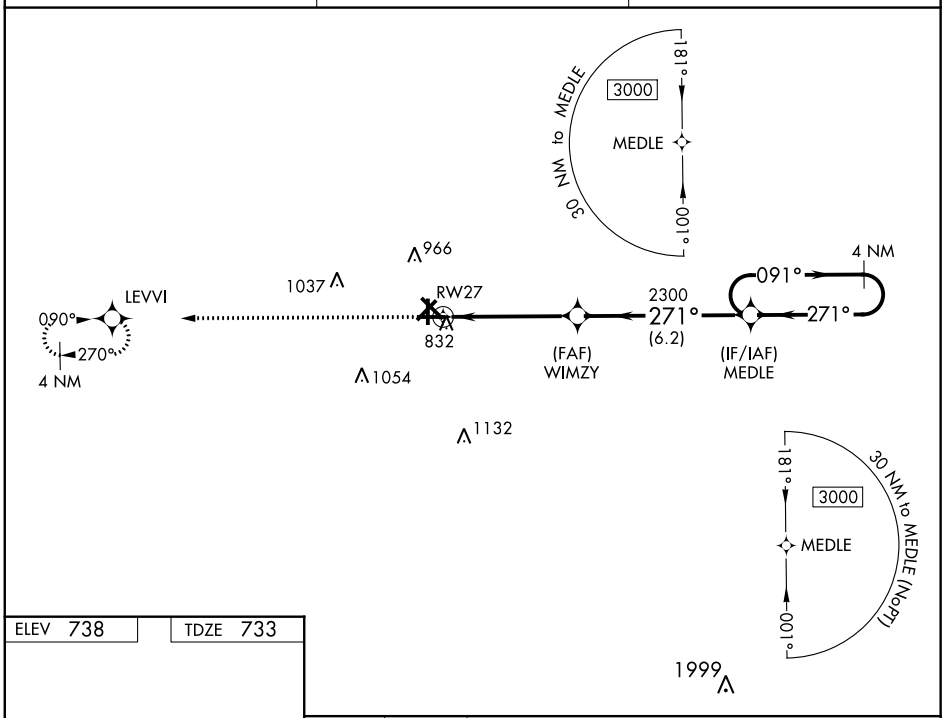

ELEV 738	TDZE 733

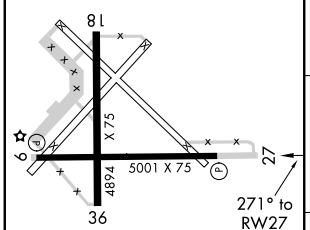

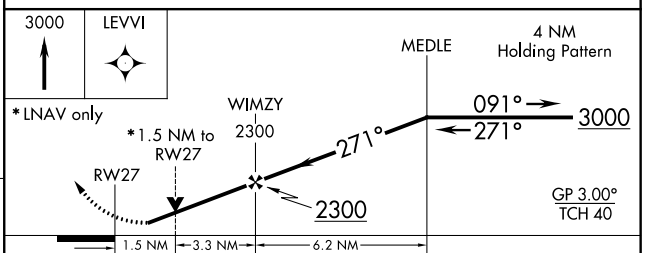

CATEGORY	A	B	C	D
LPV DA	983-1 250 (300-1)			
LNAV/VNAV DA	1029-1 296 (300-1)			
LNAV MDA	1240-1 507 (600-1)		1240-1⅜ 507 (600-1⅜)	
C CIRCLING	1240-1 502 (600-1)	1280-1 542 (600-1)	1380-1¾ 642 (700-1¾)	1420-2¼ 682 (700-2¼)

REIL Rwys 9 and 27 L
MIRL Rwys 9-27 and 18-36 L

EC-3, 19 MAY 2022 to 16 JUN 2022

EC-3, 19 MAY 2022 to 16 JUN 2022