APP CRS	Rwy ldg	4020
122°	TDZE	2426
	Apt Elev	2434

RNAV (GPS) RWY 12
SCOBEY (9S2)

T NA

DME/DME RNP-0.3 NA. Use Wolf Point altimeter setting; when not received procedure not authorized. Helicopter visibility reduction below ¾ SM NA.

MISSED APPROACH: Climb to 3600 then climbing right turn to 6000 direct NIJBU WP and hold.

OLF ASOS	SALT LAKE CITY CENTER	AUNICOM
118.325	126.85 305.2	122.8 (CTAF) L

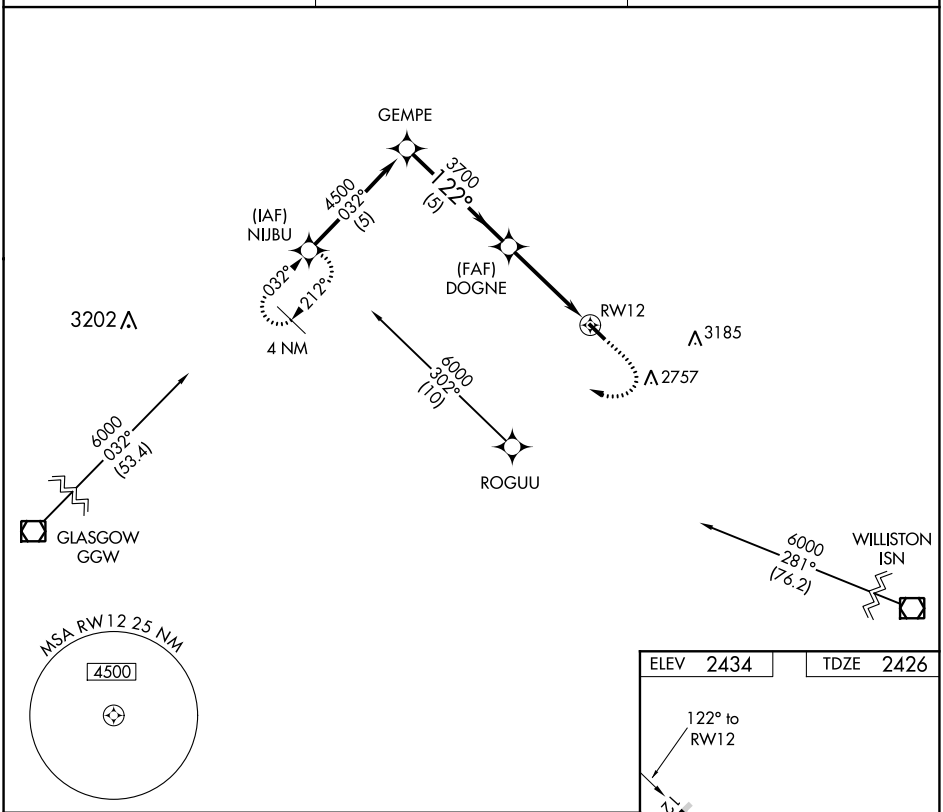

VGSI and descent angles not coincident (VGSI Angle 3.00/TCH 25).

3600	6000	NIJBU

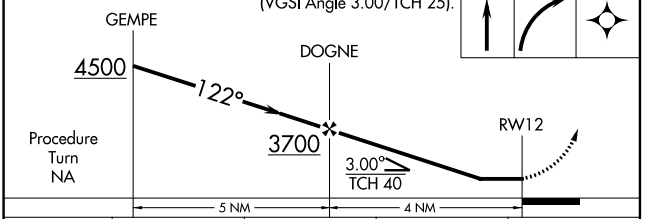

CATEGORY	A	B	C	D
LNAV MDA	3100-1 674 (700-1)		NA	
CIRCLING	3100-1 666 (700-1)	3160-1 726 (800-1)	NA	

ELEV 2434 TDZE 2426

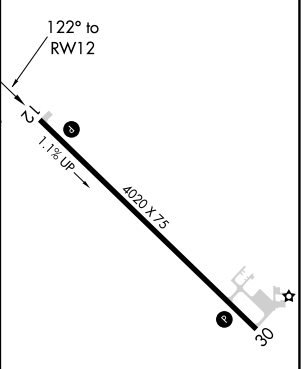

MIRL Rwy 12-30 L

NW-1, 19 MAY 2022 to 16 JUN 2022

NW-1, 19 MAY 2022 to 16 JUN 2022