APP CRS	Rwy ldg	5000
331°	TDZE	19
	Apt Elev	19

RNAV (GPS) RWY 32
GENERAL EDWARD LAWRENCE LOGAN INTL (BOS)

T A DME/DME RNP-0.3 NA. Circling NA to Rwy 14.
Circling NA for Cats C and D west of Rwys 4L and 15R.

MISSED APPROACH: Climb to 3000 direct WINDZ and on track 284° to TELLE and hold.

D-ATIS	BOSTON APP CON	BOSTON TOWER	GND CON	CLNC DEL	CPDLC
135.0	120.6 263.1	128.8 257.8 (WEST) 132.225 257.8 (EAST)	121.9 121.75	121.65 257.8	

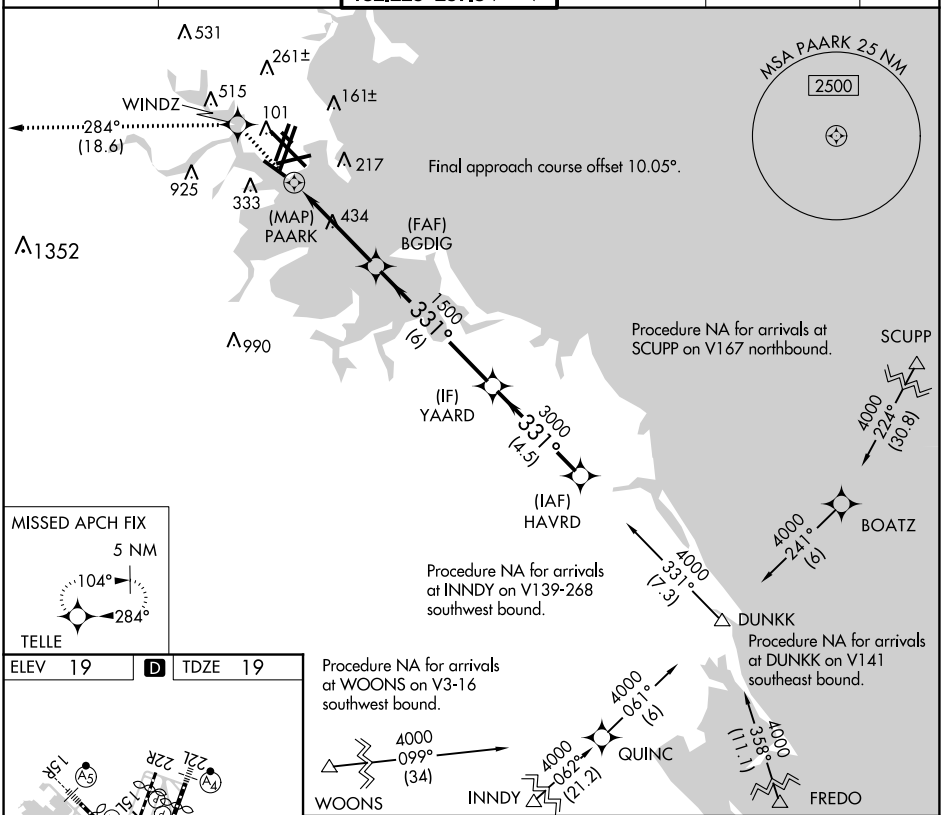

MISSED APCH FIX
5 NM
104°
284°
TELLE

ELEV 19 D TDZE 19

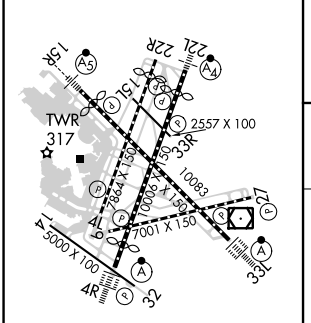

TDZ/CL Rwys 4R, 15R and 33L
REIL Rwys 4L, 27 and 32
MIRL Rwy 15L-33R
HIRL Rwys 4L-22R, 4R-22L, 9-27, 14-32 and 15R-33L

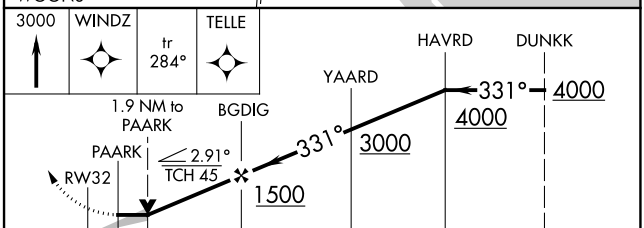

CATEGORY	A	B	C	D
LNAV MDA	820-1 801 (900-1)	820-1¼ 801 (900-1¼)	820-2½	801 (900-2½)
C CIRCLING	960-1¼ 941 (1000-1¼)	1060-1½ 1041 (1100-1½)	820-2½	801 (900-2½)

NE-1, 16 JUN 2022 to 14 JUL 2022